

GROUND WATER SURVEY CONSULTANCY
GEOLOGISTS, GEOPHYSICISTS & TUBEWELL ENGINEERS

GEO-PHYSICAL WELL
ELECTROLOGGING REPORT

Ref No:- 300

Date:- 09-01-2022

NAME OF SITE

Gram Panchayat- Katigao BLOCK- Wazirganj DISTT- Badaun

NAME OF AGENCY

M/s PNC-SPML-JV
Badaun



GROUND WATER SURVEY CONSULTANCY


Electric Well Logging, Geophysical Resistivity Survey, Ground Water Investigations.

112 A-Shree Nagar Colony, Firozabad Road, Agra- 282006

(M) : 9412260823, 9794625420, 9761163000, Email : gwsc_agra@yahoo.com

ISO ; 9001 : 2015

Ground Water Survey Consultancy



REPORT ON GEOPHYSICAL WELL LOGGING AT

GRAM PANCHAYAT- KATIGAO, BLOCK- WAZIRGANJ, DISTT.- BADAUN
UNDER
JAL JIVAN MISSION


Introduction :

A Deep bore hole was drilled 120 mtrs. depth. and Logged depth 120 mtrs. at above site. Was drilled by M/S PNC-SPML-JV, Badaun.

On the request of M/S PNC-SPML-JV, Badaun. a Geophysical well Logging is conduct at above bore hole using IGIS Well Logger on 09.Jan.2022.

Logging Para meters - Self potential, short normal (N-16), Long Normal (N-64), Lateral. Details of major equifer formations explored from logging of bore hole combined with the study of Strata Chart prepared from drill cuttings are given in the following table:-


S.No.	Depth range(m)	Thickness(m)	Lithology	Expected Water Quality
1.	0 - 5	5	Surface soil	
2.	5 - 10	5	Fine sand	
3.	10 - 15	5	Clay kankar	
4.	15 - 20	5	Fine sand	
5.	20 - 30	10	Clay kankar	
6.	30 - 45	15	Fine to Medium sand	Good
7.	45 - 58	13	Clay kankar	
8.	58 - 69*	11	Medium sand	Good
9.	69 - 78	9	Clay kankar	
10.	78 - 100*	22	Fine to Medium sand	Good
11.	100 - 120	20	Clay kankar	



Conclusions and Recommendations :-

1. The Lithology broadly tallies with that of drill cutting starta chart.
2. The zones marked with asterisk (*) appear to be aquifer zones for possible development of tubewell.
3. The Quality of water is expected Good.
4. Expected discharge is 800 to 900 L.P.M.
5. It is recommended to have a chemical and bacteriological analysis of the water sample before using it for human consumption or for any other use.
6. All projections and recommendations are subject to the inherent limitations of the technique employed and there could be variations as the underground conditions are not always amenable to physical interpretations.

Geophysicist



Ground Water Survey Consultancy

Fig. 8
 NIB SWI
 NIB SWI
 1st

