

**GROUND WATER SURVEY CONSULTANCY**  
GEOLOGISTS, GEOPHYSICISTS & TUBEWELL ENGINEERS

**GEO-PHYSICAL WELL  
ELECTROLOGGING REPORT**

Ref No:- 334

Date:- 19-01-2022

**NAME OF SITE**

Gram Panchayat- Gargaiya      BLOCK- Wazirganj      DISTT- Badaun

**NAME OF AGENCY**


M/s PNC-SPML-JV  
Badaun



**GROUND WATER SURVEY CONSULTANCY**  
Electric Well Logging, Geophysical Resistivity Survey, Ground Water Investigations.  
112 A-Shree Nagar Colony, Firozabad Road, Agra- 282006  
(M) : 9412260823, 9794625420, 9761163000, Email : gwsc\_agra@yahoo.com

**ISO ; 9001 : 2015**

Ground Water Survey Consultancy



# REPORT ON GEOPHYSICAL WELL LOGGING AT

GRAM PANCHAYAT- GARGAIYA, BLOCK- WAZIRGANJ, DISTT.- BADAUN  
UNDER  
JAL JIVAN MISSION

## Introduction :


A Deep bore hole was drilled 110 mtrs. depth. and Logged depth 110 mtrs. at above site. Was drilled by M/S PNC-SPML-JV, Badaun.

On the request of M/S PNC-SPML-JV, Badaun. a Geophysical well Logging is conduct at above bore hole using IGIS Well Logger on 19.Jan.2022.

Logging Para meters - Self potential, short normal (N-16), Long Normal (N-64), Lateral. Details of major equifer formations explored from logging of bore hole combined with the study of Strata Chart prepared from drill cuttings are given in the following table:-

S.No.	Depth range(m)	Thickness(m)	Lithology	Expected Water Quality
1.	0 - 5	5	Surface soil	
2.	5 - 18	13	Dry sand	
3.	18 - 22	4	Clay kankar	
4.	22 - 28	6	Sandy clay	
5.	28 - 42	14	Clay kankar	
6.	42 - 48*	6	Fine to Medium sand	Good
7.	48 - 55	7	Clay kankar	
8.	55 - 90*	35	Medium sand & Kankar	Good
9.	90 - 95	5	Clay kankar	
10.	95 - 105	10	Fine sand	Good
11.	105 - 110	5	Clay kankar	


Ground Water Survey Consultancy



Conclusions and Recommendations :-

1. The Lithology broadly tallies with that of drill cutting starta chart.
2. The zones marked with asterisk (\*) appear to be aquifer zones for possible development of tubewell.
3. The Quality of water is expected Good.
4. Expected discharge is 900 to 1000 L.P.M.
5. It is recommended to have a chemical and bacteriological analysis of the water sample before using it for human consumption or for any other use.
6. All projections and recommendations are subject to the inherent limitations of the technique employed and there could be variations as the underground conditions are not always amenable to physical interpretations.

Geophysicist



Ground Water Survey Consultancy



No. 3  
 N16 (SW)  
 MEDIUM  
 LAT  
 Logging: A. G. Prasad  
 Block: Hyderabad  
 District: Hyderabad  
 Location: CHANDUR  
 19 Jan 2022  
 12:13  
 Hyderabad, Georgia 51

