

GROUND WATER SURVEY CONSULTANCY
GEOLOGISTS, GEOPHYSICISTS & TUBEWELL ENGINEERS

**GEO-PHYSICAL WELL
ELECTROLOGGING REPORT**

Ref No:- 843

Date:- 15-09-2022

NAME OF SITE

Gram Panchayat- Balliya

BLOCK- Salarpur

DISTT- Badaun

NAME OF AGENCY

M/s PNC-SPML-JV
Badaun



GROUND WATER SURVEY CONSULTANCY


Electric Well Logging, Geophysical Resistivity Survey, Ground Water Investigations.

112 A-Shree Nagar Colony, Firozabad Road, Agra- 282006

(M) : 9412260823, 9794625420, 9761163000, Email : gwsc_agra@yahoo.com

ISO ; 9001 : 2015

Ground Water Survey Consultancy



REPORT ON GEOPHYSICAL WELL LOGGING AT

GRAM PANCHAYAT- BALLIYA, BLOCK- SALARPUR, DISTT.- BADAUN
UNDER
JAL JIVAN MISSION

Introduction :


A Deep bore hole was drilled 110 mtrs. depth. and Logged depth 110 mtrs. at above site. Was drilled by M/S PNC-SPML-JV, Badaun.

On the request of M/S PNC-SPML-JV, Badaun. a Geophysical well Logging is conduct at above bore hole using IGIS Well Logger on 15.Sep.2022.

Logging Para meters - Self potential, short normal (N-16), Long Normal (N-64), Lateral. Details of major equifer formations explored from logging of bore hole combined with the study of Strata Chart prepared from drill cuttings are given in the following table:-

S.No.	Depth range(m)	Thickness(m)	Lithology	Expected Water Quality
1.	0 - 5	5	Surface soil	
2.	5 - 23	18	Dry sand	
3.	23 - 27	4	Clay kankar	
4.	27 - 42	15	Medium sand	Good
5.	42 - 66	24	Clay kankar	
6.	66 - 98*	32	Medium sand & Kankar	Good
7.	98 - 103	5	Clay kankar	
8.	103 - 108	5	Fine sand	Good
9.	108 - 110	2	Clay kankar	


Ground Water Survey Consultancy



Conclusions and Recommendations :-

1. The Lithology broadly tallies with that of drill cutting strata chart.
2. The zones marked with asterisk (*) appear to be aquifer zones for possible development of tubewell.
3. The Quality of water is expected Good.
4. Expected discharge is 700 to 800 L.P.M.
5. It is recommended to have a chemical and bacteriological analysis of the water sample before using it for human consumption or for any other use.
6. All projections and recommendations are subject to the inherent limitations of the technique employed and there could be variations as the underground conditions are not always amenable to physical interpretations.

Geophysicist



Ground Water Survey Consultancy

Rno 3
 NIS (SM)
 NIS (SM)
 LAT
 Logging in Bangla
 Road, Sakarpur Distt
 Budhan
 SOGRI/CGO
 15 Sep 2022
 09:10
 UM from Gupta's Cell

SP (mV)

