

M/s MahalaxmiTubewell

Pukhrayan Kanpur 9935299290
Geophysical Well Logging Report

Ref No - 2331

Date-24/03/2023

Site Location : - Bashyakpur Jaisinghpur Sultanpur

District : - Sultanpur

Logged Depth : - 177-MBGL

Date of Logging : - 24/03/2023

Types of Log : - S.P& N16, N64, LAT


Logger used : - IGIS


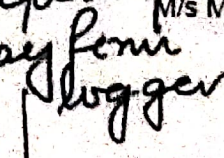
RW- 14.7Om RM- 14.2Om

The following permeable granular zones have been deciphered with the help of Electrical Logger.

Sr No	Depth Range From M.B.G.L	Depth Range M.B.G.L.	Thickness Mtr.	Inferred Lithology	Quality of G.W.
01	31	34	03	Fine to medium sand	Good
02	56	59	03		
03	69	75	06		
04	85	94	09		
05	128	138	10		

Note- All zones are intermixed with fine band of kankar. sr No 02 fine sand and sr no 04, 05 are highly intermixed with kankar.



Logging performed as per SWSM guidelines. 
Groundwater quality interpreted by firm as per their calibration. 
M/s MahalaxmiTubewell

GSh
25/03/23