

GROUND WATER SURVEY CONSULTANCY

GEOLOGISTS, GEOPHYSICISTS & TUBEWELL ENGINEERS

GEO-PHYSICAL WELL ELECTROLOGGING REPORT

B-761
Ref No:-P- 577

Date:- 03-06-2023

NAME OF SITE

GRAM PANCHAYAT- Rasulpur

BLOCK- Khair

DISTT- Aligarh

NAME OF AGENCY


M/s Kalpataru Power Transmission Limited
Aligarh



GROUND WATER SURVEY CONSULTANCY

Electric Well Logging, Geophysical Resistivity Survey, Ground Water Investigations.
112 A-Shree Nagar Colony, Firozabad Road, Agra- 282006
(M) : 9412260823, 9794625420, 9761163000, Email : gwsc_agra@yahoo.com

ISO ; 9001 : 2015



REPORT ON GEOPHYSICAL WELL LOGGING AT

GRAM PANCHAYAT- RASULPUR, BLOCK- KHAIR, DISTT- ALIGARH
UNDER
JAL JIVAN MISSION

Introduction :

A Deep bore hole was drilled 115 mtrs. depth. and Logged depth 112 mtrs. at above site. Was drilled by M/s Kalpataru Power Transmission limited, Aligarh.

On the request of M/s Kalpataru Power Transmission limited, Aligarh. a Geophysical well Logging in the above bore hole using IGIS Well Logger on 03.June.2023.


Logging Para meters - Self potential, short normal (N-16), Long Normal (N-64), Lateral. Details of major Aquifer formations explored from logging of bore hole combined with the study of Strata Chart prepared from drill cuttings are given in the following table:-

Mud Resistivity = 14.59 Ohms.

Drilling Water Resistivity = 15.76 Ohms.


Approx Water Level = 6 Mtr.

S.No.	Depth range(m)	Thickness(m)	Lithology	Expected Water Quality
1.	0 - 5	5	Surface soil	
2.	5 - 7	2	Dry sand	
3.	7 - 15	8	Clay kankar	
4.	15 - 25	10	Fine to Medium sand	Medium
5.	25 - 30	5	Clay kankar	
6.	30 - 48*	18	Medium sand	Medium
7.	48 - 55	7	Clay kankar	
8.	55 - 65*	10	Fine to Medium sand	Med to Marginally
9.	65 - 112	47	Clay kankar	



Conclusions and Recommendations :-

1. The Lithology broadly tallies with that of drill cutting strata chart.
2. The zones marked with asterisk (*) appear to be aquifer zones for possible Development of tube well.
3. The Quality of water is expected Medium to Marginally.
4. It is recommended to have a chemical and bacteriological analysis of the water sample before using it for human consumption or for any other use.
5. All projections and recommendations are subject to the inherent limitations of the technique employed and there could be variations as the underground conditions are not always amenable to physical interpretations.



Ground Water Survey Consultancy

Rho a
 N16 (SM)
 N64(LIN)
 LAT
 Logging Details:
 Logging Co: M/s. S. S. S.
 Log No: 01/10/2023
 Log Date: 09 Jan 2023
 11 13
 Udhava Ganga, AG

Logger Slice
 IGS/S/02/22-23

SP (m V)
 Logger Model:
 DMP1-2
 Logger Owned by:
 GROUND WATER
 SURVEY
 CONSULTANCY
 AGRA, UP, INDIA

