

GROUND WATER SURVEY CONSULTANCY

GEOLOGISTS, GEOPHYSICISTS & TUBEWELL ENGINEERS

GEO-PHYSICAL WELL ELECTOLOGGING REPORT

13-1096
Ref No:-P- 820

Date:- 24-06-2023

NAME OF SITE


GRAM PANCHAYAT- Shayam Ghari

BLOCK- Gonda

DISTT- Aligarh

NAME OF AGENCY

M/s Kalpataru Power Transmission Limited
Aligarh



GROUND WATER SURVEY CONSULTANCY

Electric Well Logging, Geophysical Resistivity Survey, Ground Water Investigations.

112 A-Shree Nagar Colony, Firozabad Road, Agra- 282006

(M) : 9412260823, 9794625420, 9761163000, Email : gwsc_agra@yahoo.com

ISO ; 9001 : 2015

Ground Water Survey Consultancy



REPORT ON GEOPHYSICAL WELL LOGGING AT

GRAM PANCHAYAT- SHAYAM GHARI, BLOCK- GONDA, DISTT- ALIGARH
UNDER
JAL JIVAN MISSION

Introduction :

A Deep bore hole was drilled 120 mtrs. depth. and Logged depth 112 mtrs. at above site. Was drilled by M/s Kalpataru Power Transmission limited, Aligarh.

On the request of M/s Kalpataru Power Transmission limited, Aligarh. a Geophysical well

Logging in the above bore hole using IGIS Well Logger on 24.June.2023.


Logging Para meters - Self potential, short normal (N-16), Long Normal (N-64), Lateral. Details of major Aquifer formations explored from logging of bore hole combined with the study of Strata Chart prepared from drill cuttings are given in the following table:-

Mud Resistivity = 15.58 Ohms.

Drilling Water Resistivity = 16.72 Ohms.

Approx Water Level = 6 Mtr.


S.No.	Depth range(m)	Thickness(m)	Lithology	Expected Water Quality
1.	0 - 5	5	Surface soil	
2.	5 - 8	3	Clay kankar	
3.	8 - 12	4	Fine sand	Medium
4.	12 - 20	8	Clay kankar	
5.	20 - 37*	17	Medium sand & kankar	Medium
6.	37 - 112	75	Clay kankar	



Conclusions and Recommendations :-

1. The Lithology broadly tallies with that of drill cutting strata chart.
2. The zones marked with asterisk (*) appear to be aquifer zones for possible Development of tube well.
3. The Quality of water is expected Medium.
4. It is recommended to have a chemical and bacteriological analysis of the water sample before using it for human consumption or for any other use.
5. All projections and recommendations are subject to the inherent limitations of the technique employed and there could be variations as the underground conditions are not always amenable to physical interpretations.

Geophysicist



Ground Water Survey Consultancy

Rho a
 NI6 (SN)
 NI64(LN)
 LAT

Logging Details:
 Logging Interval: 1000
 Resolution: 1000
 Logging Date: 24/07/2011
 Time: 11:42
 (Water level: 1000)

Logger Site:
 IGIS/S/01/10-11

Logger Model:
 DMP1-2

Logger Owned by:
 GROUND WATER SURVEY CONSULTANCY - AGRA (INDIA)

