

GROUND WATER SURVEY CONSULTANCY
GEOLOGISTS, GEOPHYSICISTS & TUBEWELL ENGINEERS

**GEO-PHYSICAL WELL
ELECTROLOGGING REPORT**

Ref No:-A-1976

Date:- 21-10-2023

NAME OF SITE

GRAM PANCHAYAT- Alipur Tappa Haweli & Daulatpur
DISTT- Badaun

BLOCK- Sahaswas

NAME OF AGENCY

M/s PNC-SPML-JV
Badaun



GROUND WATER SURVEY CONSULTANCY


Electric Well Logging, Geophysical Resistivity Survey, Ground Water Investigations.

112 A-Shree Nagar Colony, Pirozabad Road, Agra- 282006

(M) : 9412260823, 9794625420, 9761163000, Email : gwsc_agra@yahoo.com

ISO 9001 : 2015

Ground Water Survey Consultancy



REPORT ON GEOPHYSICAL WELL LOGGING AT

GRAM PANCHAYAT- ALIPUR TAPPA HAWELI & DAULATPUR, BLOCK- SAHASWAN,
DISTT- BADAUN
UNDER
JAL JIVAN MISSION


Introduction :

A Deep bore hole was drilled 140 mtrs. depth. and Logged depth 140 mtrs. at above site. Was drilled by M/S PNC-SPML-JV, Badaun.

On the request of M/S PNC-SPML-JV, Badaun. a Geophysical well Logging is conduct at above bore hole using IGIS Well Logger on 21.Oct.2023.


Logging Para meters - Self potential, short normal (N-16), Long Normal (N-64), Lateral. Details of major aquifer formations explored from logging of bore hole combined with the study of Strata Chart prepared from drill cuttings are given in the following table:-

S.No.	Depth range(m)	Thickness(m)	Lithology	Expected Water Quality
1.	0 - 5	5	Surface soil	
2.	5 - 15	10	Dry sand	
3.	15 - 21	6	Fine sand	
4.	21 - 35	14	Clay kankar	
5.	35 - 46	11	Medium sand	Medium
6.	46 - 59	13	Clay kankar	
7.	59 - 65*	6	Fine to Medium sand	Medium
8.	65 - 70	5	Clay kankar	
9.	70 - 81*	11	Medium sand	Medium
10.	81 - 86	5	Clay kankar	
11.	86 - 98*	12	Medium sand	Medium
12.	98 - 110	12	Clay kankar	
13.	110 - 135*	25	Fine to Medium sand	Medium
14.	135 - 140	5	Clay kankar	



Conclusions and Recommendations :-

1. The Lithology broadly tallies with that of drill cutting strata chart.
2. The zones marked with asterisk (*) appear to be aquifer zones for possible development of tubewell.
3. The Quality of water is expected Medium.
4. It is recommended to have a chemical and bacteriological analysis of the water sample before using it for human consumption or for any other use.
5. All projections and recommendations are subject to the inherent limitations of the technique employed and there could be variations as the underground conditions are not always amenable to physical interpretations.



Ground Water Survey Consultancy

Rno 3

- N16 (SN)
- N164(LN)
- LAT

Logging Details:

LOGGING BY: A. S. Das
 HAVING: S. Das
 SURVEYOR: S. Das
 DATE: 21 Oct 2023
 UTM: 52.33
 UTM: 52.33

Logger No:

IGIS/S/01/21-22

SP (m V)

DMPL-2

GROUND WATER
 SURVEY
 CONSULTANCY
 AGRA, UP, India

