

GEO-PHYSICAL WELL ELECTROLOGGING REPORT

Re No – 563

Date 07/03/2022

NAME OF SITE
KHERA ESLAMPUR
Baruat

NAME OF AGENCY
L.C INFRA PROJECTS PVT. LTD
AHAMDABAD

M/S MAHALAXMI TUBE WELL
CONSTRUCTION OF DEEP AND SHALLOW TUBEWELL, WELL ELECTRO-
LOGGING AND DEVELOPMENT OF TUBE WELL BY AIR COMPRESSUR
RAJENDRA NAGAR MILL COLONY PUKHRAYAN KANPUR, 209111
9935299290, 8090118811, mahalaxmitubewell@gmail.com
ISO ; 9001:2015

M/S MAHALAXMI TUBE WELL

Geophysical Well Logging Report

Ref No – 563

Date 07/03/2022

Site Location :- Village :- Khera Eslampur Baruat

District :- Baghpat

Logged Depth :- 137 M BGL

Date of Logging :- 07/03/2022

Water Level :- 11+-2

Types of Log :- S.P & Resistivity





Logger used :- IGIS

The following permeable granular zones have been deciphered with the help of Electrical Logger .

Depth Range From M.B.G.L	Depth Range M.B.G.L.	Thickness Mtrs.	Inferred Litho logy	Quality of G.W.
0	08	08	Surface Clay With Fine sand Kankar	
8	20	12	sand with kankar	
20	24	04	Sandy Clay	
24	29	05	Fine to medium sand	Good
29	34	05	Sandy Clay Kankar	
34	42	08	Fine to medium sand	Good
42	47	05	Sandy Clay	
47	55	08	Fine Sand with Kankar	Good
55	137	82	Sandy Clay	

M/s Mahalaxmi Tube Well

Prop

-  Rho a
-  N16(SN)
-  N64(LN)
-  LAT

Location: Khera Esampur Baghat
 Log No.: LOGGING 01
 Date: Mon Mar 07 2022
 Time: 4:48 PM
 Observer:
 Well Depth:
 Notes:

