

# GROUND WATER SURVEY CONSULTANCY

GEOLOGISTS, GEOPHYSICISTS & TUBEWELL ENGINEERS

## GEO-PHYSICAL WELL ELECTROLOGGING REPORT

Ref No:- 144

Date:- 25-11-2022

### NAME OF SITE

GRAM PANCHAYAT- Chutkuna

BLOCK- Bisalpur

DISTT- Pilibhit

### NAME OF AGENCY

M/s Vishvaraj Environment Pvt. Ltd.



## GROUND WATER SURVEY CONSULTANCY

Electric Well Logging, Geophysical Resistivity Survey, Ground Water Investigations.


112 A-Shree Nagar Colony, Firozabad Road, Agra- 282006

(M) : 9412260823, 9794625420, 9761163000, Email : gwsc\_agra@yahoo.com

**ISO ; 9001 : 2015**

Ground Water Survey Consultancy

Agra



# REPORT ON GEOPHYSICAL WELL LOGGING AT

GRAM PANCHAYAT- CHUTKUNA, BLOCK- BISALPUR, DISTT.- PILIBHIT  
UNDER  
JAL JIVAN MISSION


## Introduction :

A Deep bore hole was drilled 150 mtrs. depth. and Logged depth 150 mtrs. at above site. Was drilled by M/s Vishvaraj Environment Pvt. Ltd.

On the request of M/s Vishvaraj Environment Pvt. Ltd. a Geophysical well Logging in the above bore hole using IGIS Well Logger on 25.Nov.2022.

Logging Para meters - Self potential, short normal (N-16), Long Normal (N-64), Lateral. Details of major aquifer formations explored from logging of bore hole combined with the study of Strata Chart prepared from drill cuttings are given in the following table:-


S.No.	Depth range(m)	Thickness(m)	Lithology	Expected Water Quality
1.	0 - 5	5	Surface soil	
2.	5 - 8	3	Clay	
3.	8 - 19	11	Fine to medium sand	
4.	19 - 25	6	Clay kankar	
5.	25 - 30	5	Medium sand	Medium
6.	30 - 38	8	Clay kankar	
7.	38 - 70*	32	Medium sand	Medium
8.	70 - 75	5	Clay kankar	
9.	75 - 80	5	Sand & kankar	Medium
10.	80 - 91	11	Clay kankar	
11.	91 - 95*	4	Medium sand	Medium
12.	95 - 100	5	Clay kankar	
13.	100 - 108*	8	Medium sand	Medium
14.	108 - 113	5	Clay kankar	
15.	113 - 125*	12	Medium sand	Medium
16.	125 - 140	15	Fine sand	
17	140 - 150	10	Sandy Clay	



**Conclusions and Recommendations :-**

1. The Lithology broadly tallies with that of drill cutting strata chart.
2. The zones marked with asterisk (\*) appear to be aquifer zones for possible development of tubewell.
3. The Quality of water is expected Medium.
4. It is recommended to have a chemical and bacteriological analysis of the water sample before using it for human consumption or for any other use.
5. All projections and recommendations are subject to the inherent limitations of the technique employed and there could be variations as the underground conditions are not always amenable to physical interpretations.

**Geophysicist**



**Ground Water Survey Consultancy**

No. 3  
 NISSN  
 N 64 (IN  
 LAT

Location: 14070 V. Chandra  
 Equip. Station: Equip. Station  
 Project:   
 Log No:   
 U.T. Coordinates:   
 Date:   
 Time:   
 25 Nov 2000  
 03:14  
 Operator:   
 Charge Clerk:   
 No. of Pages:

E  
 SP

