

Rho a  
 N 16(SN)  
 N 64 (LN)  
 LAT

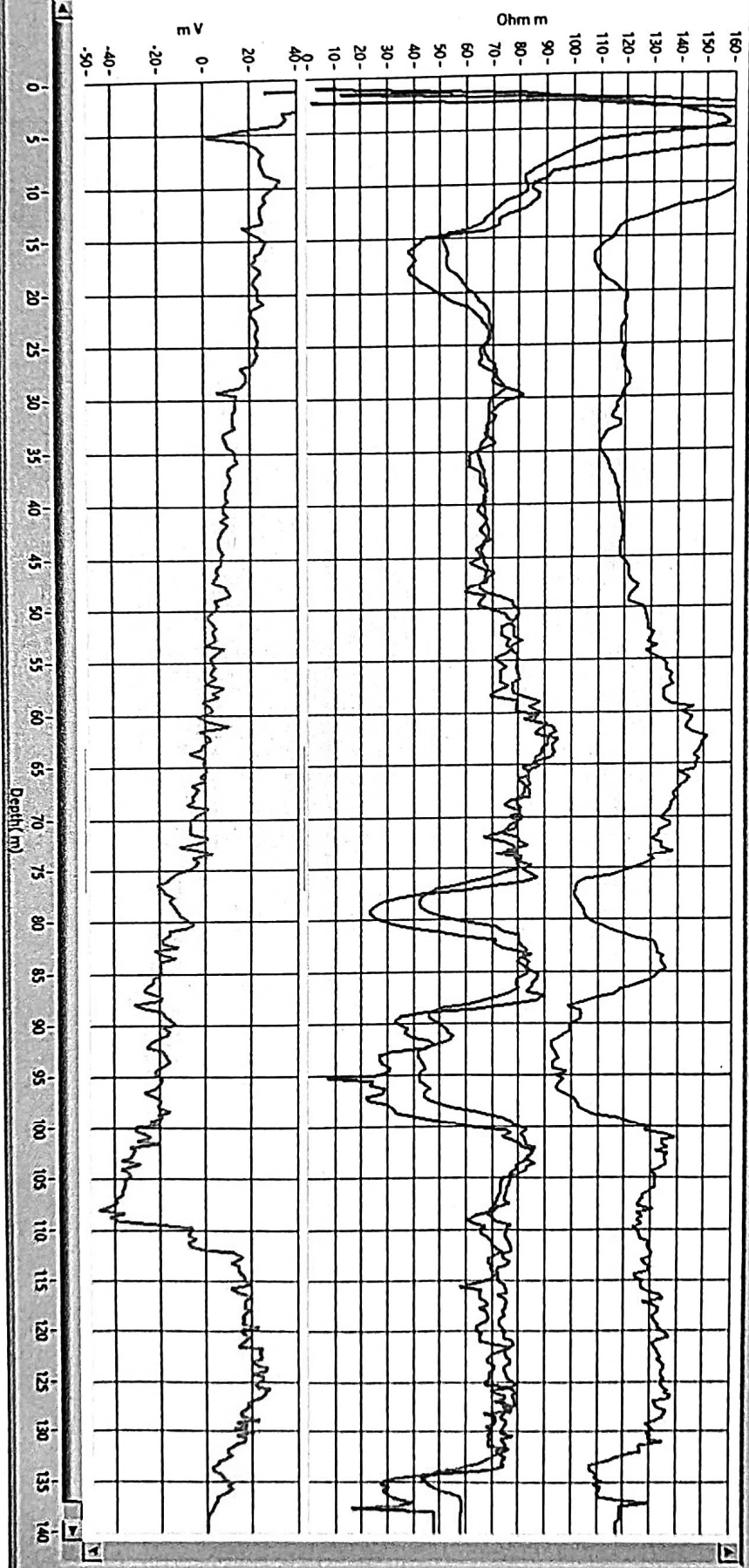
Location:  
 Logging V. Sadekar  
 Datta at Block, Bheva  
 Dist. Shahdol  
 Log No.  
 US LOGGERS-6  
 Date:  
 05 Nov 2023  
 Time:  
 18:58  
 Operator:  
 Umesh Gupta (G)  
 Well Depth:

Loggers 21 No.:  
 IGIS/5/102/22-23

Logger Model:  
 SP

Logger Owned by:  
 DMAPL-2

GROUND WATER  
 SURVEY  
 CONSULTANCY  
 AGRA, UP, INDIA



# GROUND WATER SURVEY CONSULTANCY

GEOLOGISTS, GEOPHYSICISTS & TUBEWELL ENGINEERS

## GEO-PHYSICAL WELL ELECTOLOGGING REPORT

Ref No:-A- 772

Date:- 10-06-2023

### NAME OF SITE

GRAM PANCHAYAT- Sathra Dharampur BLOCK- Kalan DISTT- Shahjahanpur

### NAME OF AGENCY


M/s NCC Ltd.  
Shahjahanpur



**GROUND WATER SURVEY CONSULTANCY**  
Electric Well Logging, Geophysical Resistivity Survey, Ground Water Investigations.  
112 A-Shree Nagar Colony, Firozabad Road, Agra- 282006  
(M) : 9412260823, 9794625420, 9761163000, Email : gwsc\_agra@yahoo.com

**ISO : 9001 : 2015**

Ground Water Survey Consultancy



# REPORT ON GEOPHYSICAL WELL LOGGING AT

GRAM PANCHAYAT- SATHRA DHARAMPUR, BLOCK- KALAN,  
DISTT- SHAHJAHANPUR  
UNDER  
JAL JIVAN MISSION


## Introduction :

A Deep bore hole was drilled 120 mtrs. depth. and Logged depth 120 mtrs. at above site. Was drilled by M/S NCC Ltd., Shahjahanpur.

On the request of M/S NCC Ltd., Shahjahanpur. a Geophysical well Logging in the above bore hole using IGIS Well Logger on 10.June.2023.


Logging Para meters - Self potential, short normal (N-16), Long Normal (N-64), Lateral. Details of major aquifer formations explored from logging of bore hole combined with the study of Strata Chart prepared from drill cuttings are given in the following table

S.No.	Depth range(m)	Thickness(m)	Lithology	Expected Water Quality
1.	0 - 5	5	Surface soil	
2.	5 - 10	5	Fine sand	
3.	10 - 17	7	Clay kankar	
4.	17 - 27	10	Medium sand	Medium
5.	27 - 32	5	Clay kankar	
6.	32 - 40	8	Sand & kankar	Medium
7.	40 - 45	5	Clay kankar	
8.	45 - 56*	11	Medium sand	Medium
9.	56 - 72	16	Clay kankar	
10.	72 - 85*	13	Medium sand	Medium
11.	85 - 95	10	Clay kankar	
12.	95 - 105*	10	Medium sand	Medium
13.	105 - 108	3	Clay kankar	
14.	108 - 112*	4	Medium sand	Medium
15.	112 - 120	8	Clay kankar	



**Conclusions and Recommendations :-**

1. The Lithology broadly tallies with that of drill cutting strata chart.
2. The zones marked with asterisk (\*) appear to be aquifer zones for possible development of tubewell.
3. The Quality of water is expected Medium.
4. It is recommended to have a chemical and bacteriological analysis of the water sample before using it for human consumption or for any other use.
5. All projections and recommendations are subject to the inherent limitations of the technique employed and there could be variations as the underground conditions are not always amenable to physical interpretations.



**Ground Water Survey Consultancy**