

GROUND WATER SURVEY CONSULTANCY
GEOLOGISTS, GEOPHYSICISTS & TUBEWELL ENGINEERS

**GEO-PHYSICAL WELL
ELECTROLOGGING REPORT**

Ref No:- 729

Date:- 02-09-2022

NAME OF SITE

Gram Panchayat- Gowar Sanda

BLOCK- Dadrol

DISTT- Shahjahanpur

NAME OF AGENCY

M/s NCC Ltd.
Shahjahanpur



GROUND WATER SURVEY CONSULTANCY


Electric Well Logging, Geophysical Resistivity Survey, Ground Water Investigations.

112 A-Shree Nagar Colony, Firozabad Road, Agra- 282006

(M) : 9412260823, 9794625420, 9761163000, Email : gwsc_agra@yahoo.com

ISO : 9001 : 2015

Ground Water Survey Consultancy



REPORT ON GEOPHYSICAL WELL LOGGING AT

GRAM PANCHAYAT- GOWAR SANDA, BLOCK- DADROL
DISTT- SHAHJAHANPUR
UNDER
JAL JIVAN MISSION


Introduction :

A Deep bore hole was drilled 125 mtrs. depth. and Logged depth 120 mtrs. at above site. Was drilled by M/S NCC Ltd., Shahjahanpur.

On the request of M/S NCC Ltd., Shahjahanpur. a Geophysical well Logging in the above bore hole using IGIS Well Logger on 02.Sep.2022.

Logging Para meters - Self potential, short normal (N-16), Long Normal (N-64), Lateral. Details of major equifer formations explored from logging of bore hole combined with the study of Strata Chart prepared from drill cuttings are given in the following table:-


S.No.	Depth range(m)	Thickness(m)	Lithology	Expected Water Quality
1.	0 - 5	5	Surface soil	
2.	5 - 25	20	Clay kankar	
3.	25 - 47	22	Medium sand	Good
4.	47 - 50	3	Clay kankar	
5.	50 - 57*	7	Medium sand	Good
6.	57 - 75	18	Clay kankar	
7.	75 - 90*	15	Medium sand	Good
8.	90 - 95	5	Clay kankar	
9.	95 - 108*	13	Medium sand	Good
10.	108 - 115	7	Clay kankar	
11.	115 - 120*	5	Medium sand	Good



Conclusions and Recommendations :-

1. The Lithology broadly tallies with that of drill cutting starta chart.
2. The zones marked with asterisk (*) appear to be aquifer zones for possible development of tubewell.
3. The Quality of water is expected Good.
4. Expected discharge is 700 to 800 L.P.M.
5. It is recommended to have a chemical and bacteriological analysis of the water sample before using it for human consumption or for any other use.
6. All projections and recommendations are subject to the inherent limitations of the technique employed and there could be variations as the underground conditions are not always amenable to physical interpretations.

Geophysicist



Ground Water Survey Consultancy

Rho a
 N16(SN)
 N65(LN)
 LAT

LOGGING SOFTWARE/SENSE
 BOOK DATA CITE
 SERIAL NO
 LN LOGS N65P
 27 APR 2002
 14.13
 Unsur-Gurgaon AG

SP (mV)

