

**GROUND WATER SURVEY CONSULTANCY**  
GEOLOGISTS, GEOPHYSICISTS & TUBEWELL ENGINEERS

**GEO-PHYSICAL WELL  
ELECTROLOGGING REPORT**

Ref No:- A- 34

Date:- 01-04-2023

**NAME OF SITE**

GRAM PANCHAYAT- Aelamnagar      BLOCK- Jalalabad      DISTT- Shahjahanpur

**NAME OF AGENCY**

M/s NCC Ltd.  
Shahjahanpur



**GROUND WATER SURVEY CONSULTANCY**

Electric Well Logging, Geophysical Resistivity Survey, Ground Water Investigations.

112 A-Shree Nagar Colony, Firozabad Road, Agra- 282006

(M) : 9412260823, 9794625420, 9761163000, Email : gwsc\_agra@yahoo.com

**ISO : 9001 : 2015**

Ground Water Survey Consultancy



# REPORT ON GEOPHYSICAL WELL LOGGING AT

GRAM PANCHAYAT- AELAMNAGAR, BLOCK- JALALABAD, DISTT- SHAHJAHANPUR  
UNDER  
JAL JIVAN MISSION


## Introduction :

A Deep bore hole was drilled 120 mtrs. depth. and Logged depth 120 mtrs. at above site. Was drilled by M/S NCC Ltd., Shahjahanpur.

On the request of M/S NCC Ltd., Shahjahanpur. a Geophysical well Logging in the above bore hole using IGIS Well Logger on 01.April.2023.


Logging Para meters - Self potential, short normal (N-16), Long Normal (N-64), Lateral. Details of major aquifer formations explored from logging of bore hole combined with the study of Strata Chart prepared from drill cuttings are given in the following table:-

S.No.	Depth range(m)	Thickness(m)	Lithology	Expected Water Quality
1.	0 - 5	5	Surface soil	
2.	5 - 10	5	Clay	
3.	10 - 24	14	Medium sand	Medium
4.	24 - 28	4	Clay kankar	
5.	28 - 35	7	Medium sand	Medium
6.	35 - 40	5	Clay kankar	
7.	40 - 81*	41	Medium sand	Medium
8.	81 - 86	5	Clay kankar	
9.	86 - 96*	10	Fine to Medium sand	Medium
10.	96 - 102	6	Clay kankar	
11.	102 - 110*	8	Fine sand	Medium
12.	110 - 115	5	Clay kankar	
13.	115 - 120*	5	Fine to Medium sand	Medium



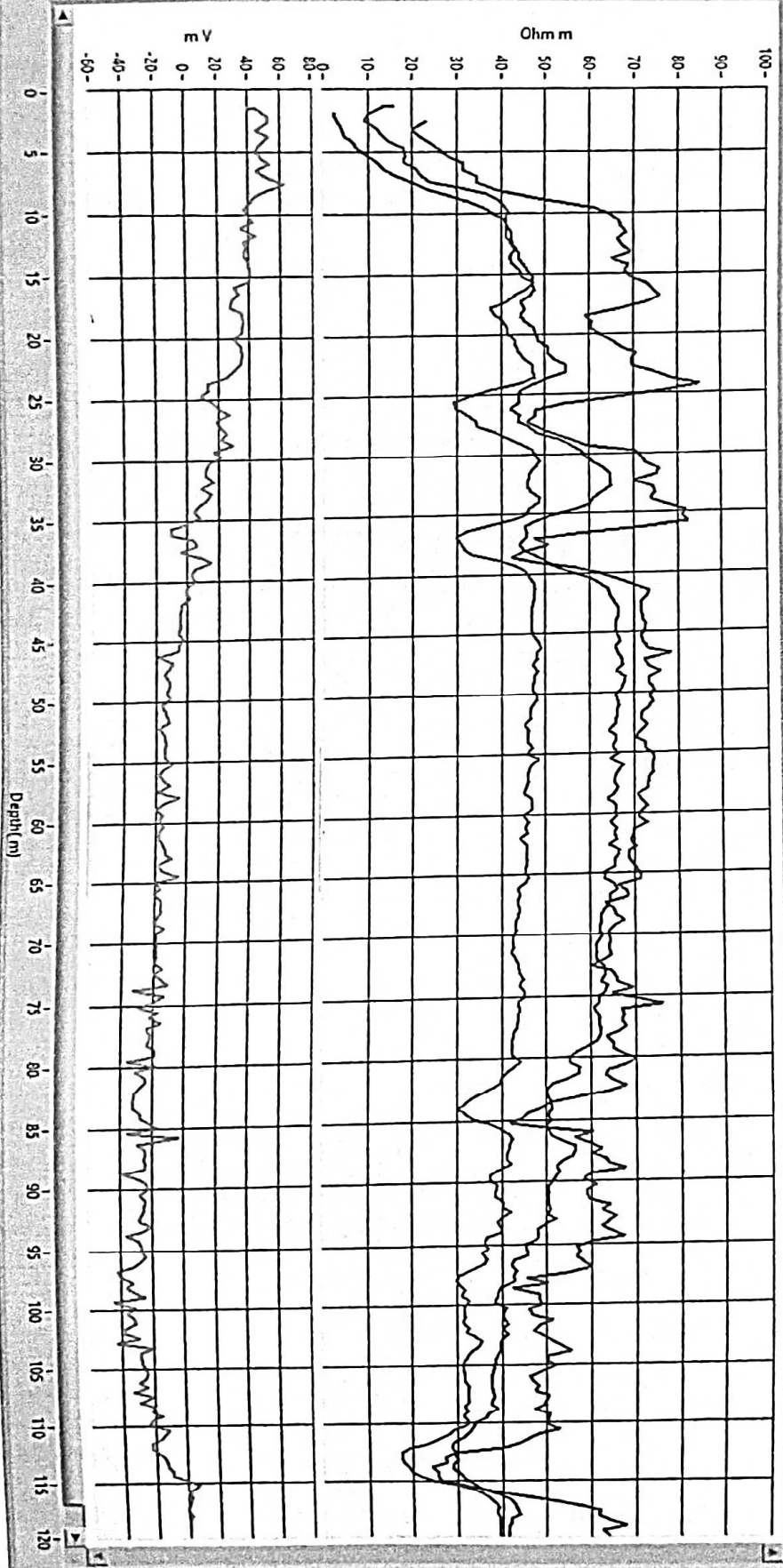
**Conclusions and Recommendations :-**

1. The Lithology broadly tallies with that of drill cutting strata chart.
2. The zones marked with asterisk (\*) appear to be aquifer zones for possible development of tubewell.
3. The Quality of water is expected Medium.
4. It is recommended to have a chemical and bacteriological analysis of the water sample before using it for human consumption or for any other use.
5. All projections and recommendations are subject to the inherent limitations of the technique employed and there could be variations as the underground conditions are not always amenable to physical interpretations.



**Ground Water Survey Consultancy**

Rho  $\rho$   
 N I (S/N)  
 N M (UN)  
 LAT  
 Location:  
 1. 0000 - 0.0000  
 2. 0000 - 0.0000  
 3. 0000 - 0.0000  
 4. 0000 - 0.0000  
 5. 0000 - 0.0000  
 6. 0000 - 0.0000  
 7. 0000 - 0.0000  
 8. 0000 - 0.0000  
 9. 0000 - 0.0000  
 10. 0000 - 0.0000  
 11. 0000 - 0.0000  
 12. 0000 - 0.0000  
 13. 0000 - 0.0000  
 14. 0000 - 0.0000  
 15. 0000 - 0.0000  
 16. 0000 - 0.0000  
 17. 0000 - 0.0000  
 18. 0000 - 0.0000  
 19. 0000 - 0.0000  
 20. 0000 - 0.0000  
 21. 0000 - 0.0000  
 22. 0000 - 0.0000  
 23. 0000 - 0.0000  
 24. 0000 - 0.0000  
 25. 0000 - 0.0000  
 26. 0000 - 0.0000  
 27. 0000 - 0.0000  
 28. 0000 - 0.0000  
 29. 0000 - 0.0000  
 30. 0000 - 0.0000  
 31. 0000 - 0.0000  
 32. 0000 - 0.0000  
 33. 0000 - 0.0000  
 34. 0000 - 0.0000  
 35. 0000 - 0.0000  
 36. 0000 - 0.0000  
 37. 0000 - 0.0000  
 38. 0000 - 0.0000  
 39. 0000 - 0.0000  
 40. 0000 - 0.0000  
 41. 0000 - 0.0000  
 42. 0000 - 0.0000  
 43. 0000 - 0.0000  
 44. 0000 - 0.0000  
 45. 0000 - 0.0000  
 46. 0000 - 0.0000  
 47. 0000 - 0.0000  
 48. 0000 - 0.0000  
 49. 0000 - 0.0000  
 50. 0000 - 0.0000  
 51. 0000 - 0.0000  
 52. 0000 - 0.0000  
 53. 0000 - 0.0000  
 54. 0000 - 0.0000  
 55. 0000 - 0.0000  
 56. 0000 - 0.0000  
 57. 0000 - 0.0000  
 58. 0000 - 0.0000  
 59. 0000 - 0.0000  
 60. 0000 - 0.0000  
 61. 0000 - 0.0000  
 62. 0000 - 0.0000  
 63. 0000 - 0.0000  
 64. 0000 - 0.0000  
 65. 0000 - 0.0000  
 66. 0000 - 0.0000  
 67. 0000 - 0.0000  
 68. 0000 - 0.0000  
 69. 0000 - 0.0000  
 70. 0000 - 0.0000  
 71. 0000 - 0.0000  
 72. 0000 - 0.0000  
 73. 0000 - 0.0000  
 74. 0000 - 0.0000  
 75. 0000 - 0.0000  
 76. 0000 - 0.0000  
 77. 0000 - 0.0000  
 78. 0000 - 0.0000  
 79. 0000 - 0.0000  
 80. 0000 - 0.0000  
 81. 0000 - 0.0000  
 82. 0000 - 0.0000  
 83. 0000 - 0.0000  
 84. 0000 - 0.0000  
 85. 0000 - 0.0000  
 86. 0000 - 0.0000  
 87. 0000 - 0.0000  
 88. 0000 - 0.0000  
 89. 0000 - 0.0000  
 90. 0000 - 0.0000  
 91. 0000 - 0.0000  
 92. 0000 - 0.0000  
 93. 0000 - 0.0000  
 94. 0000 - 0.0000  
 95. 0000 - 0.0000  
 96. 0000 - 0.0000  
 97. 0000 - 0.0000  
 98. 0000 - 0.0000  
 99. 0000 - 0.0000  
 100. 0000 - 0.0000  
 101. 0000 - 0.0000  
 102. 0000 - 0.0000  
 103. 0000 - 0.0000  
 104. 0000 - 0.0000  
 105. 0000 - 0.0000  
 106. 0000 - 0.0000  
 107. 0000 - 0.0000  
 108. 0000 - 0.0000  
 109. 0000 - 0.0000  
 110. 0000 - 0.0000  
 111. 0000 - 0.0000  
 112. 0000 - 0.0000  
 113. 0000 - 0.0000  
 114. 0000 - 0.0000  
 115. 0000 - 0.0000  
 116. 0000 - 0.0000  
 117. 0000 - 0.0000  
 118. 0000 - 0.0000  
 119. 0000 - 0.0000  
 120. 0000 - 0.0000



Ohm m  
 mV

Depth (m)

