

# GROUND WATER SURVEY CONSULTANCY

GEOLOGISTS, GEOPHYSICISTS & TUBEWELL ENGINEERS

## GEO-PHYSICAL WELL ELECTROLOGGING REPORT

Ref No:-A- 100

Date:- 06-04-2023

### NAME OF SITE

GRAM PANCHAYAT- Khanpur North

BLOCK- Swar


DISTT- Rampur

### NAME OF AGENCY

M/s PNC-SPML-JV

Moradabad

22, CAMAC STREET, BLOCK-A, 3<sup>rd</sup> FLOOR, KOLKATA-700016



## GROUND WATER SURVEY CONSULTANCY


Electric Well Logging, Geophysical Resistivity Survey, Ground Water Investigations.

112 A-Shree Nagar Colony, Firozabad Road, Agra- 282006

(M) : 9412260823, 9794625420, 9761163000, Email : gwsc\_agra@yahoo.com

**ISO : 9001 : 2015**

Ground Water Survey Consultancy





# REPORT ON GEOPHYSICAL WELL LOGGING AT

GRAM PANCHAYAT- KHANPUR NORTH, BLOCK- SWAR, DISTT- RAMPUR  
UNDER  
JAL JIVAN MISSION

## Introduction :

A Deep bore hole was drilled 140 mtrs. depth. and Logged depth 140 mtrs. at above site. Was drilled by M/S PNC-SPML-JV, Moradabad.

On the request of M/S PNC-SPML-JV, Moradabad. a Geophysical well Logging in the above bore hole using IGIS Well Logger on 06.April.2023.

Logging Para meters - Self potential, short normal (N-16), Long Normal (N-64), Lateral. Details of major aquifer formations explored from logging of bore hole combined with the study of Strata Chart prepared from drill cuttings are given in the following table:-


S.No.	Depth range(m)	Thickness(m)	Lithology	Expected Water Quality
1.	0 - 5	5	Surface soil	
2.	5 - 8	3	Clay	
3.	8 - 11	3	Fine sand	
4.	11 - 18	7	Clay kankar	
5.	18 - 24	6	Medium sand	Medium
6.	24 - 38	14	Clay kankar	
7.	38 - 47	9	Medium sand	Medium
8.	47 - 59	12	Clay kankar	
9.	59 - 63*	4	Medium sand	Medium
10.	63 - 71	8	Clay kankar	
11.	71 - 80*	9	Medium sand & kankar	Medium
12.	80 - 94	14	Clay kankar	
13.	94 - 98*	4	Medium sand	Medium
14.	98 - 129	31	Clay kankar	
15.	129 - 134*	5	Medium sand	Medium
16.	134 - 140	6	Clay kankar	

Ground Water Survey Consultancy



**Conclusions and Recommendations :-**

1. The Lithology broadly tallies with that of drill cutting strata chart.
2. The zones marked with asterisk (\*) appear to be aquifer zones for possible development of tubewell.
3. The Quality of water is expected Medium.
4. It is recommended to have a chemical and bacteriological analysis of the water sample before using it for human consumption or for any other use.
5. All projections and recommendations are subject to the inherent limitations of the technique employed and there could be variations as the underground conditions are not always amenable to physical interpretations.



**Ground Water Survey Consultancy**



Rho s  
 N16 (S/N)  
 NS4(L/N)  
 LAT  
 Logging Details:  
 Logging ID: GWS/2022/04/21-22  
 Borehole ID: GWS/2022/04/21-22  
 Date: 21 Apr 2022  
 20:15  
 Operator: GWS/2022/04/21-22

Logger S No:  
 GWS/2022/04/21-22

Logger Name:  
 DMPL-2

Logger Created by:  
 GROUND WATER SURVEY CONSULTANCY - AGRA INDIA

