

Corporate Address

PNP-3, Software Technology Parks of India (STPI)
Motilal Nehru National Institute of Technology Campus,
Near Ganga Gate, Teliarganj, Prayagraj-211004,
Uttar Pradesh, India
Email: Allgeosolution@gmail.com,
Mobile: +91-9452830062, 8840360108, 9889209526

Ref. No. : AGS/EL/2024/ KHMB-198

Date : 12/05/2024

GEOPHYSICAL BOREHOLE LOGGING REPORT

Site Name : Unno TW 2
Location : 25.502004, 81.287536
Block : Sarsawan
District : Kaushambi
State : Uttar Pradesh
Logging Depth : 130 Mbgl
Rm/Rw : 11/12
Date of Logging : 11-May-2024
Logged By : Mr. Sadik Sheikh(Wellsite Geologist)
Logger Make : GIT
Tubewell Drilled By : M/S Baba GA Infra(JV),Kaushambi,Uttar Pradesh
Representative : M/S Kaushambi Tubewell


Based on the interpretation of **Self Potential(SP)**, **Short Normal(N-16")**, **Long Normal(N-64")** and **Lateral(6")** Geophysical Logs, following informations/granular zones have been deciphered with respect to Salinity only:

| Sl No. | Depth Range (mbgl) | Thickness (meters) | Quality Remarks (in term of Salinity) |
|--------|--------------------|--------------------|---------------------------------------|
| 1 | 45-53 | 8 | Good |
| 2 | 58-74 | 16 | Good |
| 3 | 78-85 | 7 | Good |
| 4 | 88-91 | 3 | Good |
| 5 | 97-101 | 4 | Good |
| 6 | 106-109 | 3 | Good |

Note: 1- All zone are intermixed with thin bands of kankar.

2- Sr no 2 have thin bands of finer sediments.

3- Sr no 5 and 6 are kankar dominated , very fine to fine sand in nature.



AllGeo Solutions
Sanjeet Sharma
(Hydrogeologist)

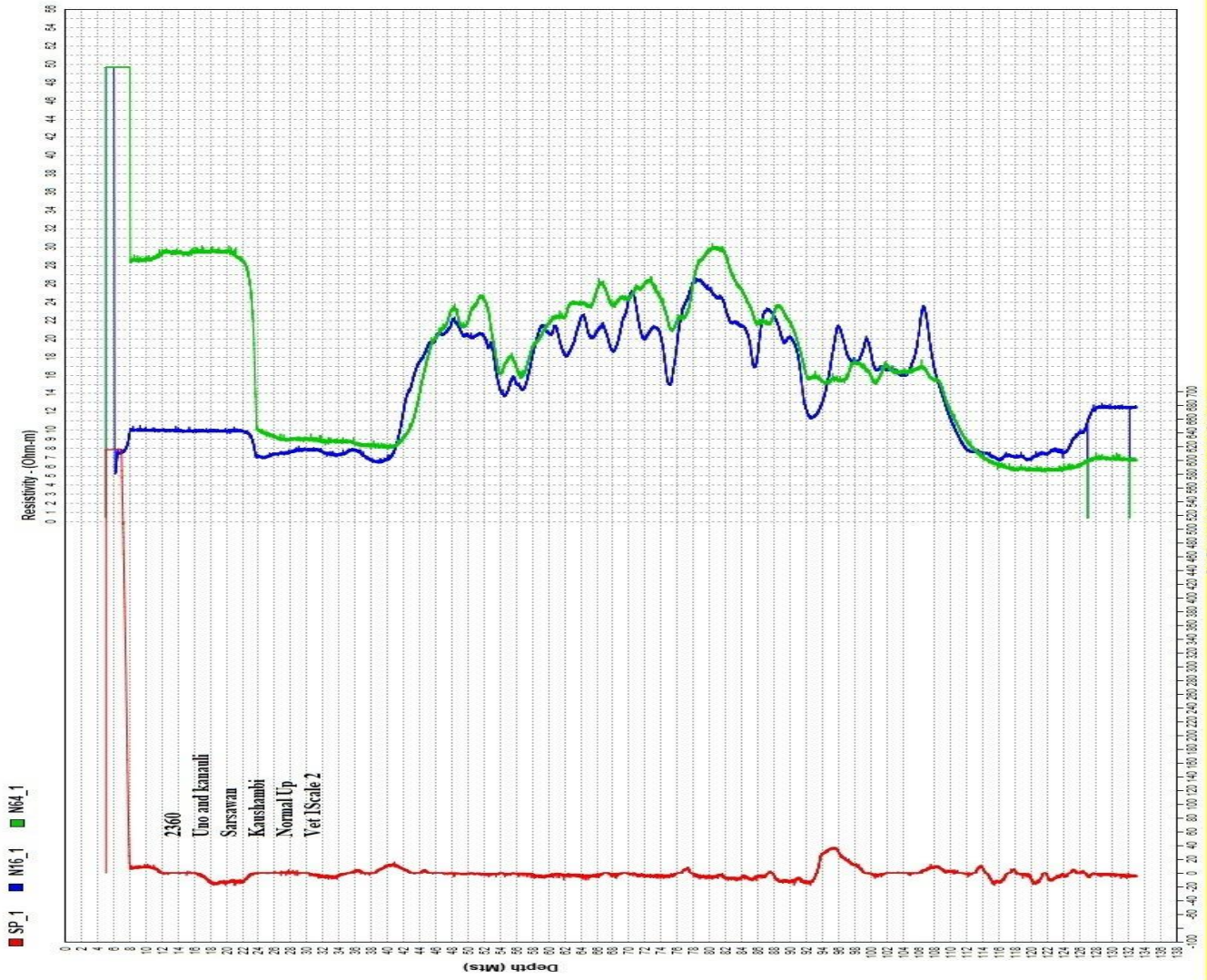


Chart factor (registered) from www.allgeos.com

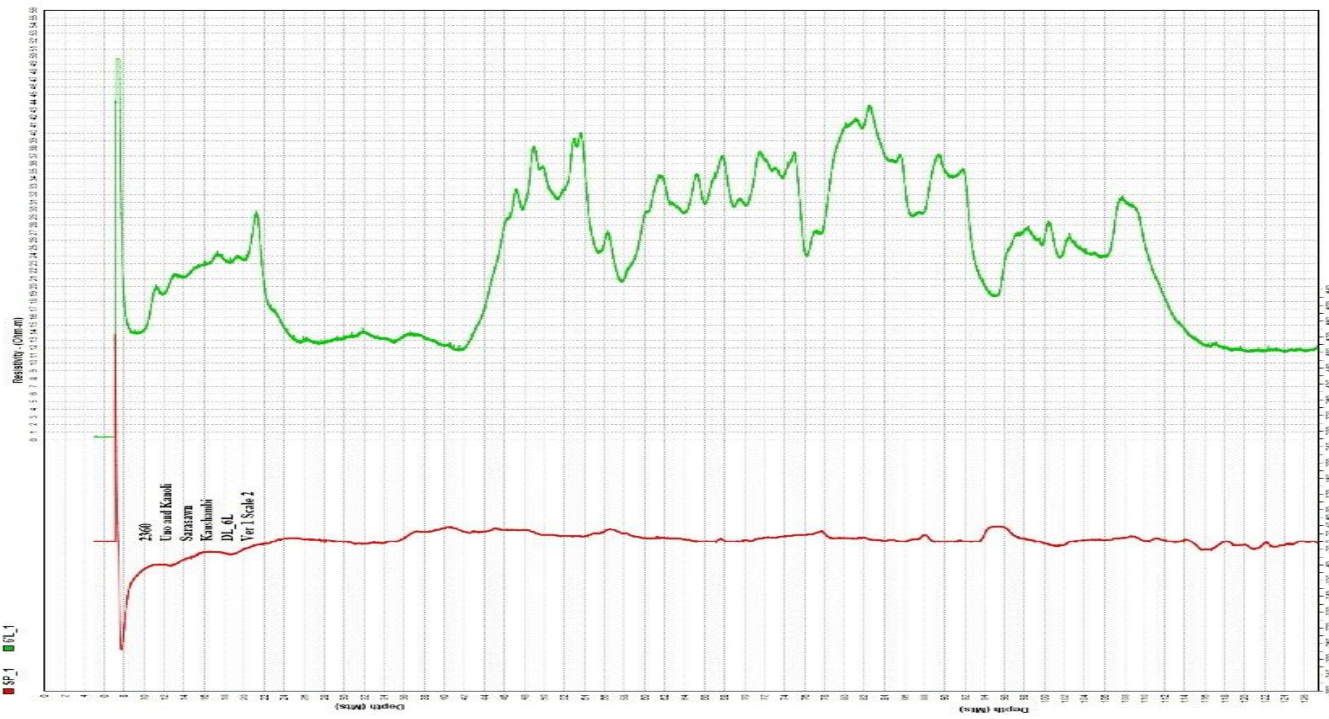


Chart factor (registered) from www.allgeos.com