

GROUND WATER SURVEY CONSULTANCY
GEOLOGISTS, GEOPHYSICISTS & TUBEWELL ENGINEERS

GEO-PHYSICAL WELL
ELECTROLOGGING REPORT

Ref No:-B-503

Date:-16-05-2023

NAME OF SITE

GRAM PANCHAYAT- Bisharat Nagar

BLOCK- Mion

DISTT- Badaun

NAME OF AGENCY

M/s PNC-SPML-JV
Badaun



GROUND WATER SURVEY CONSULTANCY

Electric Well Logging, Geophysical Resistivity Survey, Ground Water Investigations.


112 A-Shree Nagar Colony, Firozabad Road, Agra- 282006

(M) : 9412260823, 9794625420, 9761163000, Email : gwsc_agra@yahoo.com

ISO ; 9001 : 2015

Ground Water Survey Consultancy

Agra



REPORT ON GEOPHYSICAL WELL LOGGING AT

GRAM PANCHAYAT- BISHARAT NAGAR, BLOCK- MION,
DISTT- BADAUN
UNDER
JAL JIVAN MISSION


Introduction :

A Deep bore hole was drilled 140 mtrs. depth. and Logged depth 140 mtrs. at above site. Was drilled by M/S PNC-SPML-JV, Badaun.

On the request of M/S PNC-SPML-JV, Badaun. a Geophysical well Logging in the above bore hole using IGIS Well Logger on 16.May.2023.

Logging Para meters - Self potential, short normal (N-16), Long Normal (N-64), Lateral. Details of major aquifer formations explored from logging of bore hole combined with the study of Strata Chart prepared from drill cuttings are given in the following table:-


S.No.	Depth range(m)	Thickness(m)	Lithology	Expected Water Quality
1.	0 - 5	5	Surface soil	
2.	5 - 20	15	Dry sand	
3.	20 - 22	2	Fine sand	
4.	22 - 28	6	Clay kankar	
5.	28 - 45	17	Fine to Medium sand	Medium
6.	45 - 65	20	Clay kankar	
7.	65 - 75*	10	Sand & kankar	Medium
8.	75 - 81	6	Clay kankar	
9.	81 - 105*	24	Medium sand	Medium
10.	105 - 111	6	Clay kankar	
11.	111 - 134*	23	Medium sand & kankar	Medium
12.	134 - 140	6	Clay kankar	



Conclusions and Recommendations :-

1. The Lithology broadly tallies with that of drill cutting strata chart.
2. The zones marked with asterisk (*) appear to be aquifer zones for possible development of tubewell.
3. The Quality of water is expected Medium.
4. It is recommended to have a chemical and bacteriological analysis of the water sample before using it for human consumption or for any other use.
5. All projections and recommendations are subject to the inherent limitations of the technique employed and there could be variations as the underground conditions are not always amenable to physical interpretations.

Geophysicist



Ground Water Survey Consultancy

Rho a
 N16 (S/C)
 NS4(LN)
 LAT

Gp-Bishnari Nagar,
 Block-I Iron Dist-
 Badaun,
 LOGGIN/Gup
 18 May 2023
 15-11
 Uttamsh Gupta (GC)

SP (m V)

