



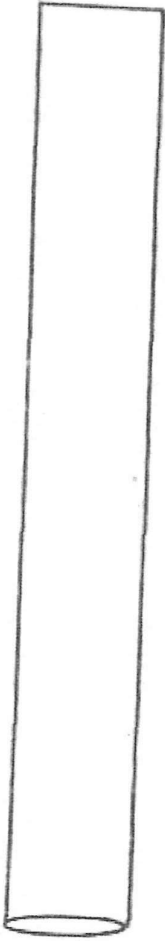
GROUND WATER SURVEY CONSULTANCY
 GEOLOGISTS, GEOPHYSICISTS & TUBEWELL ENGINEERS
 112 A-Shree Nagar Colony, Firozabad Road, Agra - 282006
 Mob : 9761163000, 9794625420, Email : gwsc_agra@yahoo.com

GEOPHYSICAL ELECTRICAL WELL LOGGING FIELD REPORT

DETAIL OF WATER BEARING ZONES

Name Of Agency - M. Shree. Engineering Pvt. Ltd. (Kamuro)
 Village - Gorakhpur
 District - Aligarh
 Block - Amara
 Drilling Depth - 150 mtr
 Logging Depth - 150 mtr
 Water Level - 6 mtr

S.No	Depth in Mtr.	Lithology	Expected Water Quality
1	0-5	Surface soil	
2	5-12	Fine sand	
3	12-30	Sand & gravel	Med + good
4	30-39	clay center	
5	39-75	medium sand	Med + good
6	75-84	clay center	
7	84-91	Medium sand	Med + good
8	91-110	dry well	
9	110-128	Medium sand	Med + good
10	128-134	dry well	
11	134-142	Medium sand	Med + good
12	142-150	dry center	
13			
14			
15			
16			
17			
18			
19			
20			
21			
22			
23			



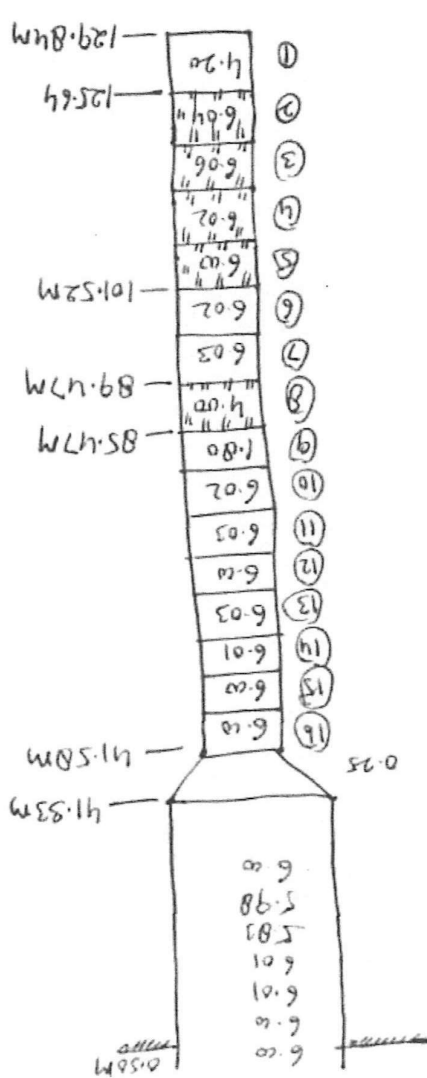
Expected Water Bearing Zone

For Ground Water Survey Consultancy

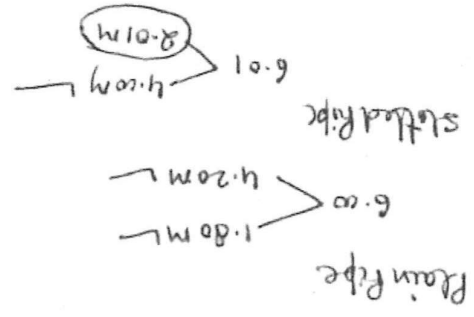
Geophysicist
Smit

Specializations In

05.50
03.12
45/88



- 129.84m
- 0.50m
- 130.34m
- 28.12m
- 150mm stuffed pipe
- 60.14m
- 150mm plain pipe
- 0.25m
- 300x150mm Reducer
- 41.83m
- 300mm lowering pipe

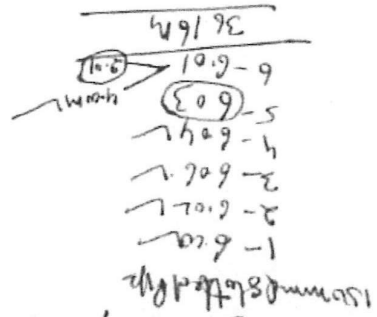


- 100m - 120m - m.sand - 24m
- 84m - 91m - m.sand - 7m
- 39m - 75m - m.sand -

logging Report No. 1

- 60.14m
- 10-6.00
- 9-6.00
- 8-6.01
- 7-6.02
- 6-6.02
- 5-6.03
- 4-6.02
- 3-6.03
- 2-6.02
- 1-6.00

- 41.83m
- 6.00
- 7-5.98
- 6-5.98
- 5-6.01
- 4-6.01
- 3-6.00
- 2-6.00
- 1-6.00



Lowering of Coranda Pathi well scheme Dist - 11/12/2 discharge - 750 lpm / 150/140
 300mm lowering pipe
 150mm plain pipe