

GROUND WATER SURVEY CONSULTANCY

GEOLOGISTS, GEOPHYSICISTS & TUBEWELL ENGINEERS

112-A-Shree Nagar Colony, Firozabad Road, Agra - 282006
 Mob: 9761163000, 9794625420, Email: gwsc_agra@yahoo.com



GSTIN : 09AEPG8965L2ZJ

ESTD. 2010

Ref No.....

GEOPHYSICAL ELECTRICAL WELL LOGGING FIELD REPORT

DETAIL OF WATER BEARING ZONES

Name Of Agency - Wahyraj Environment Private, Chandni


Village - Saras, Lalpura Block - Amra, Amra

District - B.A. Khan Logging Depth - 150 mts

Drilling Depth - 150 mts Water Level - 8 mts

Date: 22.12.22

S.No	Depth in Mtr.	Lithology	Expected Water Quality
1	0 - 5	Surface soil	
2	5 - 21	fine to med sand	
3	21 - 36	clay loam	
4	36 - 50	medium sand	Medium
5	50 - 65	clay loam	
6	65 - 70	medium sand	Medium
7	70 - 80	clay loam	
8	80 - 89	medium sand	Medium
9	89 - 94	clay loam	
10	94 - 109	medium sand	Medium
11	109 - 123	clay loam	
12	109 - 123	medium sand	Medium
13	123 - 128	clay loam	
14	128 - 140	medium sand	Medium
15	140 - 150	clay loam	
16			
17			
18			
19			

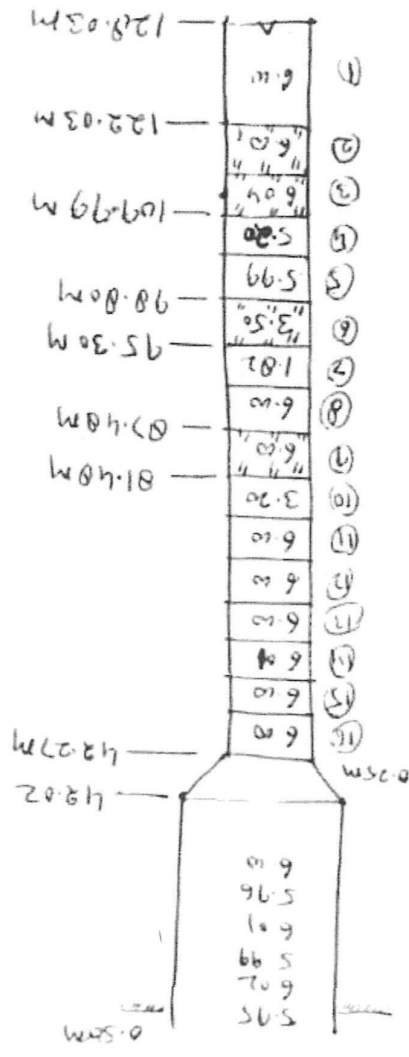


Expected Water Bearing Zone For Ground Water Survey Consultancy

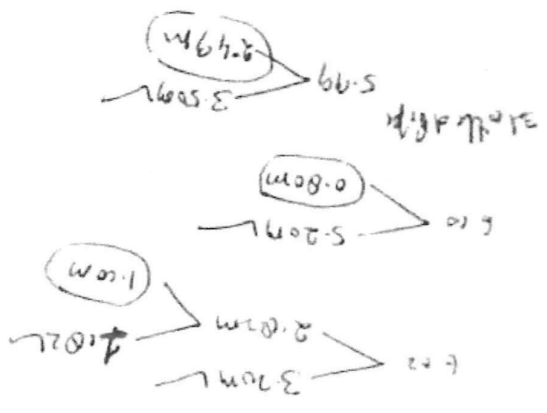
Geophysicist

Specializations In

Electric Well Logging, Geophysical Survey, Resistivity Survey, Rainwater Harvesting, Construction of Reharaes Well Rectification of Tubewells, Ground Water Investigations.



300mm casing pipe — 48.52m
 200mm casing pipe — 0.25m
 200mm plain pipe — 64.00m
 200mm steel pipe — 21.52m
 128.53m
 At. (-) 0.50m
 128.03m



10m — M sand — 3m
 10m — M sand — 12m
 9m — M sand — 3m - 3.5m
 8m — M sand — 6m
 Logging pipe 10m

28.03m
 13.60m
 12.60m
 11.60m
 10.60m
 9.60m
 8.60m
 7.60m
 6.60m
 5.59m
 4.60m
 3.60m
 2.60m
 1.60m

40.53m
 2.70m
 5.40m
 5.59m
 4.60m
 3.59m
 2.60m
 1.59m

36.03m
 6.00m
 5.99m
 5.99m
 5.99m
 2.60m
 1.60m

Location of sites with column data - P. B. B. Block - America / 150/110
 Table 300mm casing pipe, 200mm casing pipe, 200mm steel pipe
 300mm casing pipe, 200mm casing pipe, 200mm steel pipe