


Specializations In

Geophysicist
Survey

For Ground Water Survey Consultancy

Expected Water Bearing Zone

S.No	Depth in Mtr.	Lithology	Expected Water Quality
1	0-5	Surface Soil	
2	5-8	Clay	
3	8-26	Medium Sand	Medium
4	26-46	Clay with	
5	46-65	Sand with	Medium
6	65-70	Clay with	
7	70-72	Clay with	Medium
8	72-80	Clay	
9	80-90	Medium Sand	Medium
10	90-95	Clay with	
11	95-97	Medium Sand	Medium
12	97-105	Clay with	
13	105-125	Medium Sand	Medium
14	125-132	Clay with	
15	132-140	Medium Sand	Medium
16	140-150	Clay with	
17			
18			
18			



GEOLOGICAL ELECTRICAL WELL LOGGING FIELD REPORT
DETAIL OF WATER BEARING ZONES

Name Of Agency - *Water Survey, Government of India, Chandigarh*
 Village - *Bhakra, Wazirpur*
 District - *Pt. J. Block*
 Drilling Depth - *150 mtr*
 Logging Depth - *150 mtr*
 Water Level - *6 mtr*

Date: 17.12.22

Ref No:

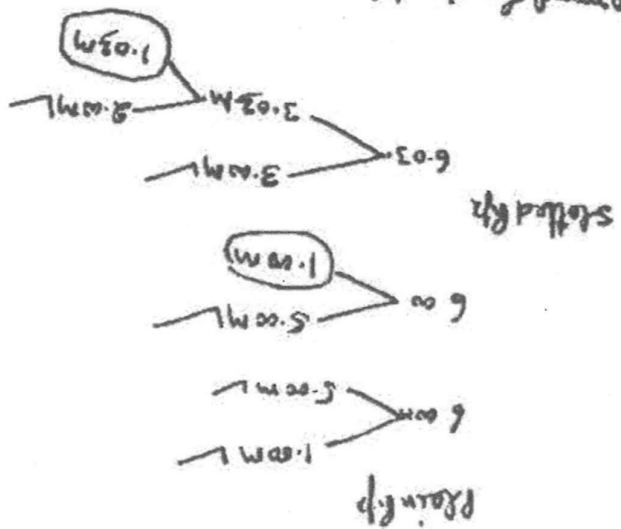

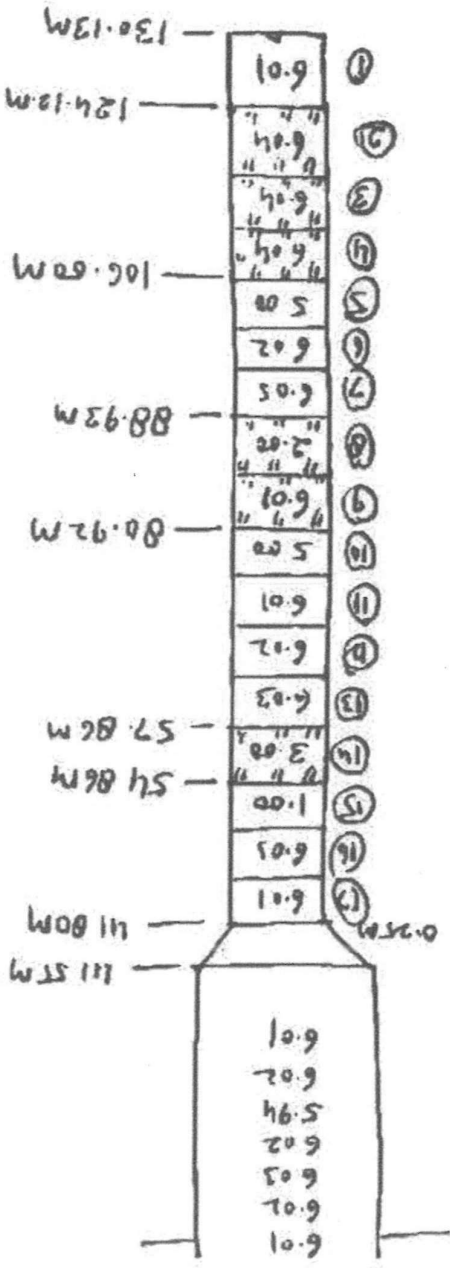
GROUND WATER SURVEY CONSULTANCY
GEOLOGISTS, GEOPHYSICISTS & TUBEWELL ENGINEERS

112 A-Shree Nagar Colony, Firozabad Road, Agra - 282006
 Mob : 9761163000, 9794625420, Email : gWSC_agra@yahoo.com



GSTIN : 09AEOF68965L2ZJ

ESTD. 2010



Logging Report Asst

4M — 65m — sand + kanker
 80m — 90m — m-sand
 105m — 125m — m-sand

1	6.00
2	6.01
3	6.00
4	6.01
5	6.02
6	6.05
7	6.99
8	6.01
9	6.02
10	6.03
11	6.05
12	6.01
13	6.55
76.75M	

1	6.01
2	6.02
3	6.03
4	6.02
5	5.94
6	6.02
7	6.01
142.05M	

1	6.01
2	6.04
3	6.04
4	6.03
5	6.04
6	6.04
36.20M	

150mm steel pipe

152/1140

Lowering of Barha Vikram U/s scheme Distt - Pilibhit Block - Amara

TW sig - 300 x 180mm lowering pit - 12/11/22 discharge - 9500pm