

GROUND WATER SURVEY CONSULTANCY

GEOLOGISTS, GEOPHYSICISTS & TUBEWELL ENGINEERS

GEO-PHYSICAL WELL ELECTROLOGGING REPORT

Ref No:-A-2092

Date:- 02-11-2023

NAME OF SITE

GRAM PANCHAYAT- Gyoti

BLOCK- Mion

DISTT- Badaun

NAME OF AGENCY

M/s PNC-SPML-JV
Badaun



GROUND WATER SURVEY CONSULTANCY


Electric Well Logging, Geophysical Resistivity Survey, Ground Water Investigations.

112 A-Shree Nagar Colony, Firozabad Road, Agra- 282006

(M) : 9412260823, 9794625420, 9761163000, Email : gwsc_agra@yahoo.com

ISO ; 9001 : 2015


Ground Water Survey Consultancy



Conclusions and Recommendations :-

1. The Lithology broadly tallies with that of drill cutting starta chart.
2. The zones marked with asterisk (*) appear to be aquifer zones for possible development of tube well.
3. The Quality of water is expected Medium.
4. It is recommended to have a chemical and bacteriological analysis of the water sample before using it for human consumption or for any other use.
5. All projections and recommendations are subject to the inherent limitations of the technique employed and there could be variations as the underground conditions are not always amenable to physical interpretations.

Geophysicist



Ground Water Survey Consultancy

REPORT ON GEOPHYSICAL WELL LOGGING AT

GRAM PANCHAYAT- GYOTI, BLOCK- MION, DISTT- BADAUN
UNDER
JAL JIVAN MISSION

Introduction :

A Deep bore hole was drilled 140 mtrs. depth. and Logged depth 130 mtrs. at above site. Was drilled by M/S PNC-SPML-JV, Badaun.

On the request of M/S PNC-SPML-JV, Badaun. a Geophysical well Logging in the above bore hole using IGIS Well Logger on 02.Nov.2023.

Logging Para meters - Self potential, short normal (N-16), Long Normal (N-64), Lateral. Details of major aquifer formations explored from logging of bore hole combined with the study of Strata Chart prepared from drill cuttings are given in the following table:-

S.No.	Depth range(m)	Thickness(m)	Lithology	Expected Water Quality
1.	0 - 5	5	Surface soil	
2.	5 - 10	5	Fine sand	
3.	10 - 20	10	Clay kankar	
4.	20 - 33	13	Medium sand	Medium
5.	33 - 36	3	Clay kankar	
6.	36 - 42	6	Medium sand	Medium
7.	42 - 46	4	Clay kankar	
8.	46 - 51*	5	Medium sand	Medium
9.	51 - 62	11	Clay kankar	
10.	62 - 96*	34	Medium sand	Medium
11.	96 - 130	34	Clay kankar	


Ground Water Survey Consultancy



Conclusions and Recommendations :-

1. The Lithology broadly tallies with that of drill cutting starta chart.
2. The zones marked with asterisk (*) appear to be aquifer zones for possible development of tube well.
3. The Quality of water is expected Medium.
4. It is recommended to have a chemical and bacteriological analysis of the water sample before using it for human consumption or for any other use.
5. All projections and recommendations are subject to the inherent limitations of the technique employed and there could be variations as the underground conditions are not always amenable to physical interpretations.

Geophysicist



Ground Water Survey Consultancy

Rho a
 N 16350
 N 64 0N
 LAT

Location:
 Logging Co Gye East
 West End Station
 Log No.
 U10004834
 Date
 21 Nov 2023
 Time
 11:25
 Operator
 Urosh Ganga Jha
 Web Depth

Log No.:
 GIS/S01/21-22

Log Model:
 SP

Log Model:
 DMPL-2

Log Owned by:
 GROUND WATER
 SURVEY
 CONSULTANCY
 AGRI, UP/India

