

GROUND WATER SURVEY CONSULTANCY
GEOLOGISTS, GEOPHYSICISTS & TUBEWELL ENGINEERS

**GEO-PHYSICAL WELL
ELECTROLOGGING REPORT**

Ref No:- 816

Date:- 17-01-2023

NAME OF SITE

Gram Panchayat- Panjawa

BLOCK- Milak

DISTT- Rampur

NAME OF AGENCY

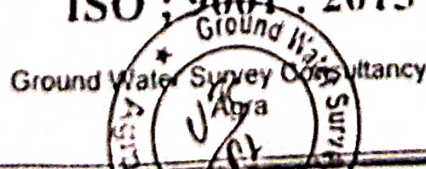
M/s NKG Infrastructure Limited
Delhi



GROUND WATER SURVEY CONSULTANCY

Electric Well Logging, Geophysical Resistivity Survey, Ground Water Investigations,
112 A-Shree Nagar Colony, Firozabad Road, Agra- 282006
(M) : 9412260823, 9794625420, 9761163000, Email : gwsc_agra@yahoo.com

ISO ; 9001 : 2015



AT
GRAM PANCHAYAT- PANJAWA, BLOCK- MILAK, DISTT- RAMPUR
UNDER
JAL JIVAN MISSION


Introduction :

A Deep bore hole was drilled 140 mtrs. depth. and Logged depth 140 mtrs. at above site. Was drilled by M/s NKG Infrastructure Limited, Delhi.

On the request of M/s NKG Infrastructure Limited, Delhi. a Geophysical well Logging in the above bore hole using IGIS Well Logger on 17.Jan.2023.


Logging Para meters - Self potential, short normal (N-16), Long Normal (N-64), Lateral. Details of major equifer formations explored from logging of bore hole combined with the study of Strata Chart prepared from drill cuttings are given in the following table:-

S.No.	Depth range(m)	Thickness(m)	Lithology	Expected Water Quality
1.	0 - 5	5	Surface soil	
2.	5 - 15	10	Clay kankar	
3.	15 - 22	7	Fine sand	
4.	22 - 33	11	Clay kankar	
5.	33 - 55*	22	Medium sand	Medium
6.	55 - 61	6	Clay kankar	
7.	61 - 69*	8	Medium sand	Medium
8.	69 - 72	3	Kankar	
9.	72 - 87*	15	Medium sand	Medium
10.	87 - 91	4	Clay kankar	
11.	91 - 104*	13	Medium sand	Medium
12.	104 - 109	5	Clay kankar	
13.	109 - 113*	4	Medium sand	
14.	113 - 120	7	Clay kankar	Medium
15.	120 - 135*	15	Medium sand	
16.	135 - 140	5	Sandy clay	Medium



Conclusions and Recommendations

1. The Lithology broadly tallies with that of drill cutting starta chart.
2. The zones marked with asterisk (*) appear to be aquifer zones for possible development of tubewell.
3. The Quality of water is expected Medium.
4. It is recommended to have a chemical and bacteriological analysis of the water sample before using it for human consumption or for any other use.
5. All projections and recommendations are subject to the inherent limitations of the technique employed and there could be variations as the underground conditions are not always amenable to physical interpretations.



Ground Water Survey Consultancy

11
12
13
14

15

