



AllGeo Solutions

A complete GIS, Geology and Environment Solutions

Ref. No. : AGS/EL/2023/PRYJ- 286

Date : 07/10/2023

GEOFYSICAL BOREHOLE LOGGING REPORT


Site Name : Dera Gadai
Location : 25.531723, 81.933192
Block : Soraon
District : Prayagraj
State : Uttar Pradesh
Logging Depth : 70 Mbgl
Rm/Rw : 9.5/14
Date of Logging : 06-October-2023
Logged By : Mr. Sadik Sheikh (Wellsite Geologist)
Logger Make : GIT
Tubewell Drilled By : L & T Constructions Pvt Ltd, Prayagraj, Uttar Pradesh
Representative : Mr. Ashish Mishra

Based on the interpretation of **Self Potential(SP)**, **Short Normal(N-16'')**, **Long Normal(N-64'')** and **Lateral(6'')** Geophysical Logs, following informations/granular zones have been deciphered with respect to Salinity only:

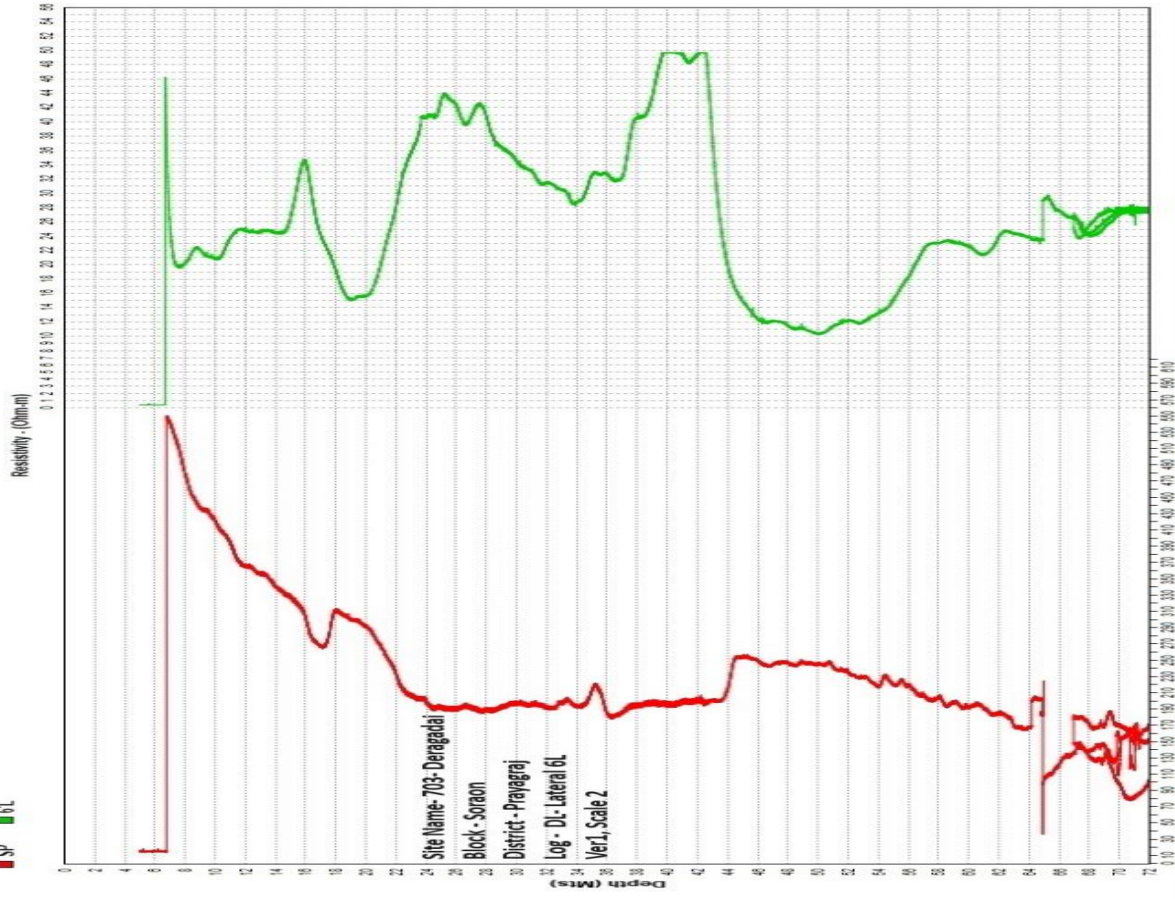
Sl No.	Depth Range (mbgl)	Thickness (meters)	Quality Remarks (in term of Salinity)
1	22-28	6	Good
2	36-42	6	Good
3	59-65	6	Good

Note: 1- All zones are intermixed with thin bands of kankar.

2- Sr no 5 is kankar intermixed and fine sand in nature.

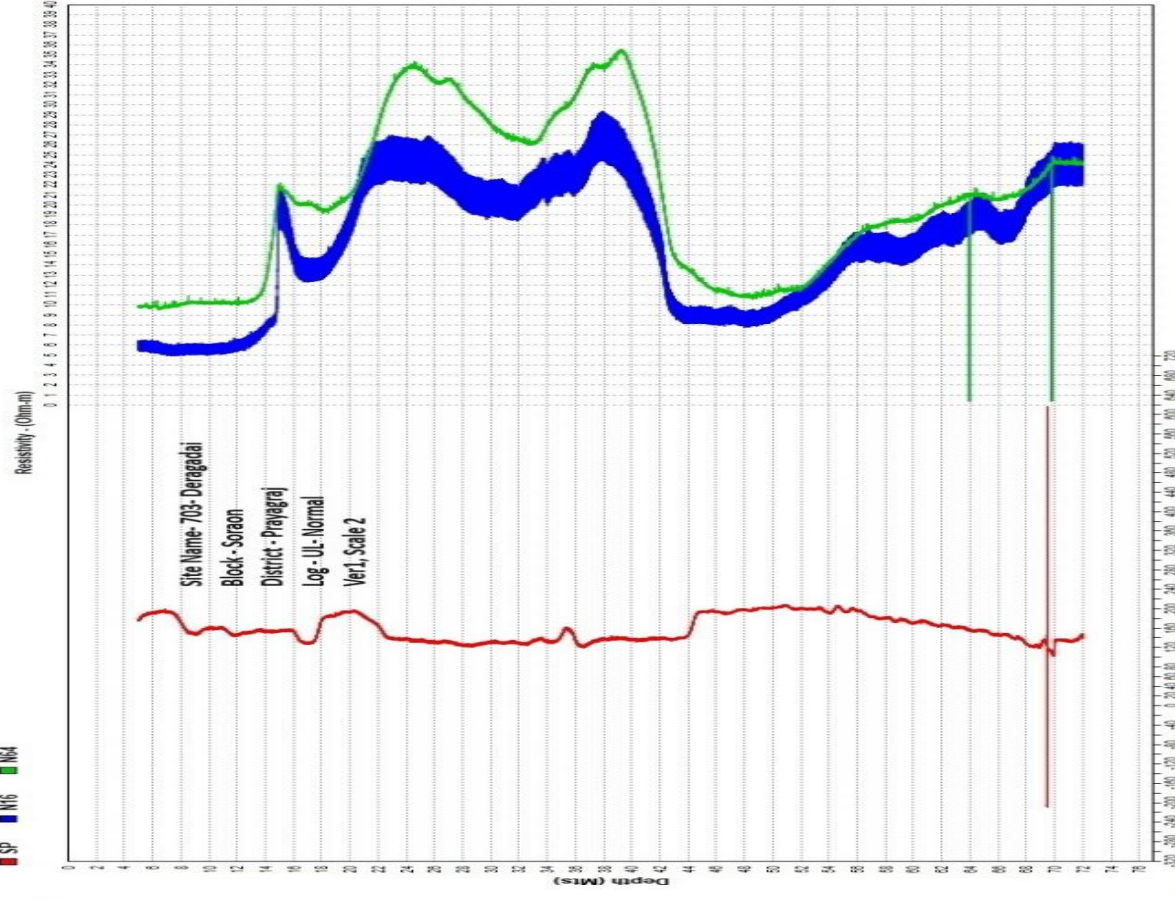

AllGeo Solutions
Sanjeet Sharma
(Hydrogeologist)

SP 6L



Copyright (reserved) for www.sirg.com

SP N16 N64



Copyright (reserved) for www.sirg.com