

Village Action Plan

State*	Uttar Pradesh	▼	District*	Pratapgarh	▼
Block*	Rampur Sangramgarh	▼	Panchayat*	Batauli	▼
Village*	Batauli	▼	<input type="button" value="Search"/>		

Village Action Plan Creation date (DD/MM/YYYY)

10/10/2021

1.) Village Details

1	Village (Census Code)	157889
2	Number of Habitations	6
3	GP	Batauli
4	Name of Sarpanch/ Pradhan/ Mukhiya/ Patwari/ Talati	Not Available
5	Name and contact number of Panchayat Secretary	Not Available/Not Available

2.) VWSC/ Paani Samiti Basic Details

1	Has the VWSC / Pani Samiti / User Group being constituted?	No
2	Name and contact number of VWSC/ Pani Samiti Chairperson	Not Available/Not Available
















3.) Details of Gram Panchayat and/or its sub-committee i.e. VWSC/ Paani Samiti

S.No.	Member Name	Committee	Gender
1	DAYA SHANKAR	VWSC	Male

4.) General details(As per 2011 Census)
















1	Population	1219
2	No. of Households	143
3	No. of FHTCs Provided	0

5.) Population Projection & Requirement of Water

-  Home >
-  JJM Reports >
-  Institutional hierarchy >
-  Master Directory / YDU >
-  District Action Plan(DAP) >
-  Village Action Plan(VAP) >
-  Physical >
-  Financial >
-  MPR >
-  Field User App >
-  Miscellaneous >
-  Data Entry Status >
-  Maintenance >
-  Contact Us >
-  Help >

2	Intermediate stage -20 years from date (18% increase over present population)	79.11 Kilo Litre/Day (KLD)
3	Ultimate stage - 30 years from date (32% increase over present population)	88.50 Kilo Litre/Day (KLD)
4	Design period requirement *	79.35 Kilo Litre/Day (KLD)

6.)Existing In-village Infrastructure		
1	Intake Works	<input type="radio"/> Yes <input checked="" type="radio"/> No
2	Water treatment Plant	<input type="radio"/> Yes <input checked="" type="radio"/> No
3	Energy requirements to operate the water supply system	<input type="radio"/> Yes <input checked="" type="radio"/> No
4	Pumping arrangement	<input type="radio"/> Yes <input checked="" type="radio"/> No
5	Bulk meter/ sensor based to measure water supplied Over Head Tank	<input type="radio"/> Yes <input checked="" type="radio"/> No
6	Underground sump	<input type="radio"/> Yes <input checked="" type="radio"/> No
7	Over Head Tank	<input type="radio"/> Yes <input checked="" type="radio"/> No
8	Pipeline distribution network	<input type="radio"/> Yes <input checked="" type="radio"/> No
9	Borewell recharge structure	<input type="radio"/> Yes <input checked="" type="radio"/> No
10	Washing and bathing complex	<input type="radio"/> Yes <input checked="" type="radio"/> No
11	Cattle troughs	<input type="radio"/> Yes <input checked="" type="radio"/> No

-  Home >
-  JJM Reports >
-  Institutional hierarchy >
-  Master Directory / YDU >
-  District Action Plan(DAP) >
-  Village Action Plan(VAP) >
-  Physical >
-  Financial >
-  MPR >
-  Field User App >
-  Miscellaneous >
-  Data Entry Status >
-  Maintenance >
-  Contact Us >
-  Help >

12	Green fenced premise housing the In-village Infrastructure	Yes
13	8X6 feet sign board giving relevant details of the scheme	<input type="radio"/> Yes <input checked="" type="radio"/> No

7.) Availability of FHTCs in Public Institutions		
	Is FHTC available in the following public institutions?	Tick the relevant option -
1	School	✓
2	Anganwadi	✓
3	Ashramshala	—
4	Health Centre	—
5	GP building	—
6	Other	—

8.) Availability of Rainwater Harvesting Structure in Public		
	Is a Rainwater Harvesting Structure available in the	Tick the relevant option -
1	School	—
2	Anganwadi	—
3	Health Centre	—
4	GP building	—
5	Other	—
6	Ashramshala	—

9.) Water Quality surveillance		
1	What are the Dates identified for WQ surveillance with community using FTKs/ vials?	<input checked="" type="radio"/> Weekly <input type="radio"/> Fortnightly <input type="radio"/> Monthly

10.) Water quality monitoring		
1	What are the Dates identified for Chemical/biological testing	<input checked="" type="radio"/> Weekly <input type="radio"/> Fortnightly <input type="radio"/> Monthly

Home

JJM Reports

Institutional hierarchy >

Master Directory / YDU >

District Action Plan(DAP) >

Village Action Plan(VAP) >

Physical >

Financial >

MPR >

Field User App >

Miscellaneous >

Data Entry Status >

Maintenance >
















Contact Us

Help

1	pH	<input checked="" type="radio"/> Yes	<input type="text" value="7.30"/>	8.50	6.50
2	Total Hardness	<input checked="" type="radio"/> Yes	<input type="text" value="450.00"/>	600.00	200.00
3	Turbidity	<input checked="" type="radio"/> Yes	<input type="text" value="3.90"/>	5.00	1.00
4	Residual Chlorine	<input checked="" type="radio"/> Yes	<input type="text" value="0.65"/>	1.00	0.20
Optional Parameters				PermissibleLimit	DesirableLimit
1	Chloride	<input type="radio"/> Yes <input checked="" type="radio"/> No YesNo	<input type="text" value="0.00"/>	1000.00	250.00
2	Iron	<input type="radio"/> Yes <input checked="" type="radio"/> No YesNo	<input type="text" value="0.00"/>	1.00	0.30
3	Nitrate	<input type="radio"/> Yes <input checked="" type="radio"/> No YesNo	<input type="text" value="0.00"/>	45.00	45.00
4	Fluoride (in hotspots)	<input type="radio"/> Yes <input checked="" type="radio"/> No YesNo	<input type="text" value="0.00"/>	1.50	1.00
5	Arsenic (in hotspots)	<input type="radio"/> Yes <input checked="" type="radio"/> No YesNo	<input type="text" value="0.00"/>	0.01	0.01
6	Total Alkalinity	<input type="radio"/> Yes <input checked="" type="radio"/> No YesNo	<input type="text" value="0.00"/>	600.00	200.00
7	Ammonia	<input type="radio"/> Yes <input checked="" type="radio"/> No YesNo	<input type="text" value="0.00"/>	0.00	0.00
8	Phosphate	<input type="radio"/> Yes <input checked="" type="radio"/> No YesNo	<input type="text" value="0.00"/>	0.00	0.00

12.) Source Sustainability
















1	In case of groundwater source, is there a Borewell Recharge Structure?	<input type="radio"/> Yes <input checked="" type="radio"/> No
2	List of existing water bodies in the village	<input type="text"/> Rejuvenation Required- <input type="radio"/> Yes <input checked="" type="radio"/> No <input type="button" value="AddNew"/>

-  Home
-  JJM Reports
-  Institutional hierarchy >
-  Master Directory / YDU >
-  District Action Plan(DAP) >
-  Village Action Plan(VAP) >
-  Physical >
-  Financial >
-  MPR >
-  Field User App >
-  Miscellaneous >
-  Data Entry Status >
-  Maintenance >
-  Contact Us
-  Help

1	NRDWP for the last mile connectivity	Yes
2	Retrofitting of completed RWS to make it JJM compliant	<input type="radio"/> Yes <input checked="" type="radio"/> No
3	SVS in villages having adequate groundwater/spring water/local or surface water source of prescribed quality	<input type="radio"/> Yes <input checked="" type="radio"/> No
4	SVS in villages having adequate groundwater that needs treatment	<input type="radio"/> Yes <input checked="" type="radio"/> No
5	MVS with water grids/ regional water supply schemes	<input type="radio"/> Yes <input checked="" type="radio"/> No
6	mini solar power based PWS in isolated/ tribal hamlets	<input type="radio"/> Yes <input checked="" type="radio"/> No

14.) GP Resolution		
1	Has the GP Resolution been passed?	<input type="radio"/> Yes <input checked="" type="radio"/> No
2	Gram Sabha held	<input checked="" type="radio"/> Yes <input type="radio"/> No
3	When Gram Sabha was held (DD/MM/YYYY) *	<input type="text" value="10/10/2021"/>
4	Number of People that attended the Gram Sabha Meeting	<input type="text" value="69"/>
5	If no, then expected date for passing of resolution (DD/MM/YYYY) *	<input type="text"/>

15.) For Water Supply, Proposed In-village Infrastructure		
1	Development/ Augmentation of drinking water source	<input type="radio"/> Yes <input checked="" type="radio"/> No
2	CGWB Quality and Quantity Block maps used to identify safe ground water blocks?	<input type="radio"/> Yes <input checked="" type="radio"/> No
3	Hydro-Geomorphological maps used to plan sources?	<input type="radio"/> Yes <input checked="" type="radio"/> No
4	Source sustainability measures	<input type="radio"/> Yes <input checked="" type="radio"/> No
5	Intake Well	<input type="radio"/> Yes <input checked="" type="radio"/> No

-  Home
-  JJM Reports
-  Institutional hierarchy >
-  Master Directory / YDU >
-  District Action Plan(DAP) >
-  Village Action Plan(VAP) >
-  Physical >
-  Financial >
-  MPR >
-  Field User App >
-  Miscellaneous >
-  Data Entry Status >
-  Maintenance >
-  Contact Us
-  Help
















7	Energy requirements to operate the water supply system	<input type="radio"/> Yes <input checked="" type="radio"/> No
8	Pumping arrangement	<input type="radio"/> Yes <input checked="" type="radio"/> No
9	Bulk meter/ sensor based to measure water supplied	<input type="radio"/> Yes <input checked="" type="radio"/> No
10	Underground sump	<input type="radio"/> Yes <input checked="" type="radio"/> No
11	Over Head Tank	<input type="radio"/> Yes <input checked="" type="radio"/> No
12	Laying of Pipeline distribution network	<input type="radio"/> Yes <input checked="" type="radio"/> No
13	Borewell recharge structure	<input type="radio"/> Yes <input checked="" type="radio"/> No
14	Washing and bathing complex	<input type="radio"/> Yes <input checked="" type="radio"/> No
15	Cattle troughs	<input type="radio"/> Yes <input checked="" type="radio"/> No
16	Green fenced premise housing the In-village Infrastructure	<input type="radio"/> Yes <input checked="" type="radio"/> No
17	8X6 ft. sign board giving relevant details of the scheme	<input type="radio"/> Yes <input checked="" type="radio"/> No

16.) For Greywater Management

1	Is there a waste stabilization pond?	<input type="radio"/> Yes <input checked="" type="radio"/> No
2	If No, is a waste stabilization pond planned?	<input type="radio"/> Yes <input checked="" type="radio"/> No
3	No. of Household with soak pit	<input type="text" value="0"/>
4	No. of Household that need individual soak pits	<input type="text" value="0"/>
5	No. of community soak pits needed	<input type="text" value="0"/>

17.) For Availability of Soak Pits in Public Institutions

	Is a soak pit planned in the following public institutions?	Tick the relevant option -
1	School	—
2	Anganwadi	—

-  Home
-  JJM Reports
-  Institutional hierarchy >
-  Master Directory / YDU >
-  District Action Plan(DAP) >
-  Village Action Plan(VAP) >
-  Physical >
-  Financial >
-  MPR >
-  Field User App >
-  Miscellaneous >
-  Data Entry Status >
-  Maintenance >
-  Contact Us
-  Help

3	Ashramshala	—
4	Health Centre	—
5	GP building	—
6	Other	—

18.) For Operation & Maintenance(In Rupees)		
1	Water Service Charge	<input type="text" value="0.00"/>
2	Water Service Charge Monthly Collection	<input type="text" value="0.00"/>
3	Arranging operations of the system through a barefoot technician	<input type="text" value="0.00"/>
4	Chlorination	<input type="text" value="0.00"/>
5	Water quality testing and surveillance	<input type="text" value="0.00"/>
6	Ensuring cleanliness near sources	<input type="text" value="0.00"/>

19.) Convergence for Water Security		
1	Fifteenth Finance Commission	<input type="radio"/> Yes <input checked="" type="radio"/> No
2	Swachh Bharat Mission - Grameen	<input type="radio"/> Yes <input checked="" type="radio"/> No
3	MGNREGS	<input type="radio"/> Yes <input checked="" type="radio"/> No
4	Integrated watershed Management Programme (IWMP)	<input type="radio"/> Yes <input checked="" type="radio"/> No
5	Repair, Renovation and Restoration of water bodies	<input type="radio"/> Yes <input checked="" type="radio"/> No
6	Rashtriya Krishi Vikas Yojana (RKVY)	<input type="radio"/> Yes <input checked="" type="radio"/> No
7	Pradhan Mantri Krishi Sinchayee Yojana (PMKSY)	<input type="radio"/> Yes <input checked="" type="radio"/> No

- Home
- JJM Reports
- Institutional hierarchy >
- Master Directory / YDU >
- District Action Plan(DAP) >
- Village Action Plan(VAP) >
- Physical >
- Financial >
- MPR >
- Field User App >
- Miscellaneous >
- Data Entry Status >
- Maintenance >
- Contact Us
- Help

8	Authority	Yes
9	Pradhan Mantri Kaushal Vikas Yojana (PMKVY)	<input type="radio"/> Yes <input checked="" type="radio"/> No
10	Samagra Shiksha	<input type="radio"/> Yes <input checked="" type="radio"/> No
11	Aspirational districts programme	<input type="radio"/> Yes <input checked="" type="radio"/> No
12	District Mineral Development Fund (DMF)	<input type="radio"/> Yes <input checked="" type="radio"/> No
13	MPLAD	<input type="radio"/> Yes <input checked="" type="radio"/> No
14	MLALAD	<input type="radio"/> Yes <input checked="" type="radio"/> No
15	Grants under Article 275 (1) of the Constitution/ Tribal Sub Scheme (TSS)	<input type="radio"/> Yes <input checked="" type="radio"/> No
16	IFI Donors	<input type="radio"/> Yes <input checked="" type="radio"/> No
17	State Government Schemes	<input type="radio"/> Yes <input checked="" type="radio"/> No

Save