

## Village Action Plan

<b>State*</b>	Uttar Pradesh	▼	<b>District*</b>	Pratapgarh	▼
<b>Block*</b>	Rampur Sangramgarh	▼	<b>Panchayat*</b>	Kamapatti	▼
<b>Village*</b>	Kamapatti	▼	<input type="button" value="Search"/>		

Village Action Plan Creation date (DD/MM/YYYY)

16/07/2021

### 1.) Village Details


1	Village (Census Code)	157864
2	Number of Habitations	13
3	GP	Kamapatti
4	Name of Sarpanch/ Pradhan/ Mukhiya/ Patwari/ Talati	Not Available
5	Name and contact number of Panchayat Secretary	Not Available/Not Available

### 2.) VWSC/ Paani Samiti Basic Details

1	Has the VWSC / Pani Samiti / User Group being constituted?	Yes
2	Name and contact number of VWSC/ Pani Samiti Chairperson	Rama Pati Yadav/7376079208

### 3.) Details of Gram Panchayat and/or its sub-committee i.e. VWSC/ Paani Samiti

S.No.	Member Name	Commitee	Gender
1	Rama Pati Yadav	VWSC	Male
2	Ram JI Pandey	VWSC	Male
3	Vinay Kumar	VWSC	Male
4	Chandani	VWSC	Female
5	Kul Bhushan	VWSC	Male
6	Tara Devi	VWSC	Female
7	Aman	VWSC	Male

 Home

 JJM Reports

 Institutional hierarchy >

 Master Directory / YDU >

 District Action Plan(DAP) >


 Village Action Plan(VAP) >


 Physical >

 Financial >

 MPR >

 Field User App >

 Miscellaneous >

 Data Entry Status >

 Maintenance >

 Contact Us

 Help
















2	No. of Households	658
3	No. of FHTCs Provided	658

#### 5.) Population Projection & Requirement of Water

1	Present requirement of water	241.45 Kilo Litre/Day (KLD)
2	Intermediate stage -20 years from date (18% increase over present population)	284.91 Kilo Litre/Day (KLD)
3	Ultimate stage - 30 years from date (32% increase over present population)	318.71 Kilo Litre/Day (KLD)
4	Design period requirement *	180.00 Kilo Litre/Day (KLD)

#### 6.)Existing In-village Infrastructure

1	Intake Works	<input type="radio"/> Yes <input checked="" type="radio"/> No
2	Water treatment Plant	<input type="radio"/> Yes <input checked="" type="radio"/> No
3	Energy requirements to operate the water supply system	<input type="radio"/> Yes <input checked="" type="radio"/> No
4	Pumping arrangement	<input type="radio"/> Yes <input checked="" type="radio"/> No
5	Bulk meter/ sensor based to measure water supplied Over Head Tank	<input type="radio"/> Yes <input checked="" type="radio"/> No
6	Underground sump	<input type="radio"/> Yes <input checked="" type="radio"/> No
7	Over Head Tank	<input type="radio"/> Yes <input checked="" type="radio"/> No
8	Pipeline distribution network	<input type="radio"/> Yes <input checked="" type="radio"/> No
















-  Home
-  JMM Reports
-  Institutional hierarchy >
-  Master Directory / YDU >
-  District Action Plan(DAP) >
-  Village Action Plan(VAP) >
-  Physical >
-  Financial >
-  MPR >
-  Field User App >
-  Miscellaneous >
-  Data Entry Status >
-  Maintenance >
-  Contact Us
-  Help

9	Borewell recharge structure	Yes
10	Washing and bathing complex	<input type="radio"/> Yes <input checked="" type="radio"/> No
11	Cattle troughs	<input type="radio"/> Yes <input checked="" type="radio"/> No
12	Green fenced premise housing the In-village Infrastructure	<input type="radio"/> Yes <input checked="" type="radio"/> No
13	8X6 feet sign board giving relevant details of the scheme	<input type="radio"/> Yes <input checked="" type="radio"/> No

7.) Availability of FHTCs in Public Institutions		
	Is FHTC available in the following public institutions?	Tick the relevant option -
1	School	✓
2	Anganwadi	✓
3	Ashramshala	—
4	Health Centre	—
5	GP building	—
6	Other	—

8.) Availability of Rainwater Harvesting Structure in Public		
	Is a Rainwater Harvesting Structure available in the	Tick the relevant option -
1	School	—
2	Anganwadi	—
3	Health Centre	—
4	GP building	—
5	Other	—
6	Ashramshala	—

9.) Water Quality surveillance		
1	What are the Dates identified for WQ surveillance with community using FTKs/ vials?	<input type="radio"/> Weekly <input type="radio"/> Fortnightly <input checked="" type="radio"/> Monthly

-  Home
-  JJM Reports
-  Institutional hierarchy >
-  Master Directory / YDU >
-  District Action Plan(DAP) >
-  Village Action Plan(VAP) >
-  Physical >
-  Financial >
-  MPR >
-  Field User App >
-  Miscellaneous >
-  Data Entry Status >
-  Maintenance >
-  Contact Us
-  Help

1	What are the Dates identified for Chemical/biological testing	Weekly FortNightly Monthly
---	---	----------------------------

11.) Water Quality Testing at source/s					
	Mandatory Parameters*			PermissibleLimit	DesirableLimit
1	pH	<input checked="" type="radio"/> Yes	<input type="text" value="6.50"/>	8.50	6.50
2	Residual Chlorine	<input checked="" type="radio"/> Yes	<input type="text" value="30.00"/>	1.00	0.20
3	Turbidity	<input checked="" type="radio"/> Yes	<input type="text" value="2.00"/>	5.00	1.00
4	Total Hardness	<input checked="" type="radio"/> Yes	<input type="text" value="220.00"/>	600.00	200.00
	Optional Parameters			PermissibleLimit	DesirableLimit
1	Fluoride (in hotspots)	<input checked="" type="radio"/> <input type="radio"/> YesNo	<input type="text" value="1.00"/>	1.50	1.00
2	Arsenic (in hotspots)	<input checked="" type="radio"/> <input type="radio"/> YesNo	<input type="text" value="0.00"/>	0.01	0.01
3	Total Alkalinity	<input checked="" type="radio"/> <input type="radio"/> YesNo	<input type="text" value="0.00"/>	600.00	200.00
4	Ammonia	<input checked="" type="radio"/> <input type="radio"/> YesNo	<input type="text" value="0.00"/>	0.00	0.00
5	Chloride	<input checked="" type="radio"/> <input type="radio"/> YesNo	<input type="text" value="250.00"/>	1000.00	250.00
6	Iron	<input checked="" type="radio"/> <input type="radio"/> YesNo	<input type="text" value="0.30"/>	1.00	0.30
7	Nitrate	<input checked="" type="radio"/> <input type="radio"/> YesNo	<input type="text" value="45.00"/>	45.00	45.00
8	Phosphate	<input checked="" type="radio"/> <input type="radio"/> YesNo	<input type="text" value="0.00"/>	0.00	0.00

12.) Source Sustainability	
1	In case of groundwater source, is there a Borewell Recharge Structure? <span style="float: right;"><input type="radio"/> Yes <input checked="" type="radio"/> No</span>

Home

JJM Reports

Institutional hierarchy >

Master Directory / YDU >

District Action Plan(DAP) >

Village Action Plan(VAP) >

Physical >

Financial >

MPR >

Field User App >

Miscellaneous >

Data Entry Status >

Maintenance >

Contact Us

Help

in the village

rejuvenation required  Yes  No

AddNew

13.) Category of FHTCs
















1	Retrofitting of ongoing schemes taken up under erstwhile NRDWP for the last mile connectivity	<input type="radio"/> Yes <input checked="" type="radio"/> No
2	Retrofitting of completed RWS to make it JJM compliant	<input type="radio"/> Yes <input checked="" type="radio"/> No
3	SVS in villages having adequate groundwater/spring water/local or surface water source of prescribed quality	<input type="radio"/> Yes <input checked="" type="radio"/> No
4	SVS in villages having adequate groundwater that needs treatment	<input type="radio"/> Yes <input checked="" type="radio"/> No
5	MVS with water grids/ regional water supply schemes	<input type="radio"/> Yes <input checked="" type="radio"/> No
6	mini solar power based PWS in isolated/ tribal hamlets	<input type="radio"/> Yes <input checked="" type="radio"/> No

14.) GP Resolution

1	Has the GP Resolution been passed?	<input checked="" type="radio"/> Yes <input type="radio"/> No
2	Gram Sabha held	<input checked="" type="radio"/> Yes <input type="radio"/> No
3	When Gram Sabha was held (DD/MM/YYYY) *	<input type="text" value="16/07/2021"/>
4	Number of People that attended the Gram Sabha Meeting	<input type="text" value="16"/>
5	If no, then expected date for passing of resolution (DD/MM/YYYY) *	<input type="text"/>
















15.) For Water Supply, Proposed In-village Infrastructure

1	Development/ Augmentation of drinking water source	<input type="radio"/> Yes <input checked="" type="radio"/> No
2	CGWB Quality and Quantity Block maps used to identify safe ground water blocks?	<input type="radio"/> Yes <input checked="" type="radio"/> No

-  Home
-  JJM Reports
-  Institutional hierarchy >
-  Master Directory / YDU >
-  District Action Plan(DAP) >
-  Village Action Plan(VAP) >
-  Physical >
-  Financial >
-  MPR >
-  Field User App >
-  Miscellaneous >
-  Data Entry Status >
-  Maintenance >
-  Contact Us
-  Help

4	Source sustainability measures	<input type="radio"/> Yes <input checked="" type="radio"/> No
5	Intake Well	<input type="radio"/> Yes <input checked="" type="radio"/> No
6	Water treatment plant	<input type="radio"/> Yes <input checked="" type="radio"/> No
7	Energy requirements to operate the water supply system	<input type="radio"/> Yes <input checked="" type="radio"/> No
8	Pumping arrangement	<input type="radio"/> Yes <input checked="" type="radio"/> No
9	Bulk meter/ sensor based to measure water supplied	<input type="radio"/> Yes <input checked="" type="radio"/> No
10	Underground sump	<input type="radio"/> Yes <input checked="" type="radio"/> No
11	Over Head Tank	<input type="radio"/> Yes <input checked="" type="radio"/> No
12	Laying of Pipeline distribution network	<input type="radio"/> Yes <input checked="" type="radio"/> No
13	Borewell recharge structure	<input type="radio"/> Yes <input checked="" type="radio"/> No
14	Washing and bathing complex	<input type="radio"/> Yes <input checked="" type="radio"/> No
15	Cattle troughs	<input type="radio"/> Yes <input checked="" type="radio"/> No
16	Green fenced premise housing the In-village Infrastructure	<input type="radio"/> Yes <input checked="" type="radio"/> No
17	8X6 ft. sign board giving relevant details of the scheme	<input type="radio"/> Yes <input checked="" type="radio"/> No
















16.) For Greywater Management		
1	Is there a waste stabilization pond?	<input type="radio"/> Yes <input checked="" type="radio"/> No
2	If No, is a waste stabilization pond planned?	<input type="radio"/> Yes <input checked="" type="radio"/> No
3	No. of Household with soak pit	<input type="text" value="0"/>
4	No. of Household that need individual soak pits	<input type="text" value="0"/>
5	No. of community soak pits needed	<input type="text" value="0"/>

-  Home
-  JJM Reports
-  Institutional hierarchy >
-  Master Directory / YDU >
-  District Action Plan(DAP) >
-  Village Action Plan(VAP) >
-  Physical >
-  Financial >
-  MPR >
-  Field User App >
-  Miscellaneous >
-  Data Entry Status >
-  Maintenance >
-  Contact Us
-  Help

	Is a soak pit planned in the following public institutions:	Tick the relevant option -
1	School	—
2	Anganwadi	
3	Ashramshala	—
4	Health Centre	—
5	GP building	—
6	Other	—

18.) For Operation & Maintenance(In Rupees)		
1	Water Service Charge	<input type="text" value="0.00"/>
2	Water Service Charge Monthly Collection	<input type="text" value="0.00"/>
3	Arranging operations of the system through a barefoot technician	<input type="text" value="0.00"/>
4	Chlorination	<input type="text" value="0.00"/>
5	Water quality testing and surveillance	<input type="text" value="0.00"/>
6	Ensuring cleanliness near sources	<input type="text" value="0.00"/>

19.) Convergence for Water Security		
1	Fifteenth Finance Commission	<input type="radio"/> Yes <input checked="" type="radio"/> No
2	Swachh Bharat Mission - Grameen	<input type="radio"/> Yes <input checked="" type="radio"/> No
3	MGNREGS	<input type="radio"/> Yes <input checked="" type="radio"/> No
4	Integrated watershed Management Programme (IWMP)	<input type="radio"/> Yes <input checked="" type="radio"/> No
5	Repair, Renovation and Restoration of water bodies	<input type="radio"/> Yes <input checked="" type="radio"/> No
6	Rashtriya Krishi Vikas Yojana (RKVY)	<input type="radio"/> Yes <input checked="" type="radio"/> No

-  Home
-  JJM Reports
-  Institutional hierarchy >
-  Master Directory / YDU >
-  District Action Plan(DAP) >
-  Village Action Plan(VAP) >
-  Physical >
-  Financial >
-  MPR >
-  Field User App >
-  Miscellaneous >
-  Data Entry Status >
-  Maintenance >
-  Contact Us
-  Help

7	Pradhan Mantri Krishi Sinchayee Yojana (PMKSY)	Yes
8	Compensatory Afforestation fund Management and Planning Authority	<input type="radio"/> Yes <input checked="" type="radio"/> No
9	Pradhan Mantri Kaushal Vikas Yojana (PMKVY)	<input type="radio"/> Yes <input checked="" type="radio"/> No
10	Samagra Shiksha	<input type="radio"/> Yes <input checked="" type="radio"/> No
11	Aspirational districts programme	<input type="radio"/> Yes <input checked="" type="radio"/> No
12	District Mineral Development Fund (DMF )	<input type="radio"/> Yes <input checked="" type="radio"/> No
13	MPLAD	<input type="radio"/> Yes <input checked="" type="radio"/> No
14	MLALAD	<input type="radio"/> Yes <input checked="" type="radio"/> No
15	Grants under Article 275 (1) of the Constitution/ Tribal Sub Scheme (TSS)	<input type="radio"/> Yes <input checked="" type="radio"/> No
16	IFI Donors	<input type="radio"/> Yes <input checked="" type="radio"/> No
17	State Government Schemes	<input type="radio"/> Yes <input checked="" type="radio"/> No

Save