

Village Action Plan

| | | | | | |
|-----------------|--------------------|---|---------------------------------------|-------------------|---|
| State* | Uttar Pradesh | ▼ | District* | Pratapgarh | ▼ |
| Block* | Rampur Sangramgarh | ▼ | Panchayat* | Kanhaiya Dullapur | ▼ |
| Village* | Kanhaiya Dullapur | ▼ | <input type="button" value="Search"/> | | |

Village Action Plan Creation date (DD/MM/YYYY)

10/10/2021

1.) Village Details

| | | |
|---|---|-----------------------------|
| 1 | Village (Census Code) | 157949 |
| 2 | Number of Habitations | 1 |
| 3 | GP | Kanhaiya Dullapur |
| 4 | Name of Sarpanch/ Pradhan/ Mukhiya/ Patwari/ Talati | Not Available |
| 5 | Name and contact number of Panchayat Secretary | Not Available/Not Available |

2.) VWSC/ Paani Samiti Basic Details

| | | |
|---|--|-----------------------------|
| 1 | Has the VWSC / Pani Samiti / User Group being constituted? | No |
| 2 | Name and contact number of VWSC/ Pani Samiti Chairperson | Not Available/Not Available |
















3.) Details of Gram Panchayat and/or its sub-committee i.e. VWSC/ Paani Samiti

| S.No. | Member Name | Committee | Gender |
|-------|-------------|-----------|--------|
| 1 | MUKUL | VWSC | Male |

4.) General details(As per 2011 Census)
















| | | |
|---|-----------------------|-----|
| 1 | Population | 728 |
| 2 | No. of Households | 124 |
| 3 | No. of FHTCs Provided | 0 |

5.) Population Projection & Requirement of Water

-  Home >
-  JMM Reports >
-  Institutional hierarchy >
-  Master Directory / YDU >
-  District Action Plan(DAP) >
-  Village Action Plan(VAP) >
-  Physical >
-  Financial >
-  MPR >
-  Field User App >
-  Miscellaneous >
-  Data Entry Status >
-  Maintenance >
-  Contact Us >
-  Help >

| | | |
|---|---|--------------------------------------|
| 2 | Intermediate stage -20 years from date (18% increase over present population) | 47.25 Kilo Litre/Day (KLD) |
| 3 | Ultimate stage - 30 years from date (32% increase over present population) | 52.85 Kilo Litre/Day (KLD) |
| 4 | Design period requirement * | 48.23 Kilo Litre/Day (KLD) |

| 6.)Existing In-village Infrastructure | | |
|---------------------------------------|---|--|
| 1 | Intake Works | <input type="radio"/> Yes <input checked="" type="radio"/> No |
| 2 | Water treatment Plant | <input type="radio"/> Yes <input checked="" type="radio"/> No |
| 3 | Energy requirements to operate the water supply system | <input type="radio"/> Yes <input checked="" type="radio"/> No |
| 4 | Pumping arrangement | <input type="radio"/> Yes <input checked="" type="radio"/> No |
| 5 | Bulk meter/ sensor based to measure water supplied Over Head Tank | <input type="radio"/> Yes <input checked="" type="radio"/> No |
| 6 | Underground sump | <input type="radio"/> Yes <input checked="" type="radio"/> No |
| 7 | Over Head Tank | <input type="radio"/> Yes <input checked="" type="radio"/> No |
| 8 | Pipeline distribution network | <input type="radio"/> Yes <input checked="" type="radio"/> No |
| 9 | Borewell recharge structure | <input type="radio"/> Yes <input checked="" type="radio"/> No |
| 10 | Washing and bathing complex | <input type="radio"/> Yes <input checked="" type="radio"/> No |
| 11 | Cattle troughs | <input type="radio"/> Yes <input checked="" type="radio"/> No |

-  Home >
-  JJM Reports >
-  Institutional hierarchy >
-  Master Directory / YDU >
-  District Action Plan(DAP) >
-  Village Action Plan(VAP) >
-  Physical >
-  Financial >
-  MPR >
-  Field User App >
-  Miscellaneous >
-  Data Entry Status >
-  Maintenance >
-  Contact Us >
-  Help >
















| | | |
|----|--|--|
| 12 | Green fenced premise housing the In-village Infrastructure | Yes |
| 13 | 8X6 feet sign board giving relevant details of the scheme | <input type="radio"/> Yes <input checked="" type="radio"/> No |

| 7.) Availability of FHTCs in Public Institutions | | |
|--|---|----------------------------|
| | Is FHTC available in the following public institutions? | Tick the relevant option - |
| 1 | School | ✓ |
| 2 | Anganwadi | ✓ |
| 3 | Ashramshala | — |
| 4 | Health Centre | — |
| 5 | GP building | — |
| 6 | Other | — |

| 8.) Availability of Rainwater Harvesting Structure in Public | | |
|--|--|----------------------------|
| | Is a Rainwater Harvesting Structure available in the | Tick the relevant option - |
| 1 | School | — |
| 2 | Anganwadi | — |
| 3 | Health Centre | — |
| 4 | GP building | — |
| 5 | Other | — |
| 6 | Ashramshala | — |

| 9.) Water Quality surveillance | | |
|--------------------------------|---|---|
| 1 | What are the Dates identified for WQ surveillance with community using FTKs/ vials? | <input checked="" type="radio"/> Weekly <input type="radio"/> Fortnightly <input type="radio"/> Monthly |
















| 10.) Water quality monitoring | | |
|-------------------------------|---|---|
| 1 | What are the Dates identified for Chemical/biological testing | <input checked="" type="radio"/> Weekly <input type="radio"/> Fortnightly <input type="radio"/> Monthly |

-  Home
-  JJM Reports
-  Institutional hierarchy >
-  Master Directory / YDU >
-  District Action Plan(DAP) >
-  Village Action Plan(VAP) >
-  Physical >
-  Financial >
-  MPR >
-  Field User App >
-  Miscellaneous >
-  Data Entry Status >
-  Maintenance >
-  Contact Us
-  Help

| | | | | | |
|----------------------------|------------------------|---|-------------------------------------|-------------------------|-----------------------|
| 1 | Turbidity | <input checked="" type="radio"/> Yes | <input type="text" value="4.50"/> | 5.00 | 1.00 |
| 2 | Total Hardness | <input checked="" type="radio"/> Yes | <input type="text" value="380.00"/> | 600.00 | 200.00 |
| 3 | Residual Chlorine | <input checked="" type="radio"/> Yes | <input type="text" value="0.45"/> | 1.00 | 0.20 |
| 4 | pH | <input checked="" type="radio"/> Yes | <input type="text" value="7.20"/> | 8.50 | 6.50 |
| Optional Parameters | | | | PermissibleLimit | DesirableLimit |
| 1 | Phosphate | <input type="radio"/> Yes <input checked="" type="radio"/> No YeNo | <input type="text" value="0.00"/> | 0.00 | 0.00 |
| 2 | Total Alkalinity | <input type="radio"/> Yes <input checked="" type="radio"/> No YeNo | <input type="text" value="0.00"/> | 600.00 | 200.00 |
| 3 | Ammonia | <input type="radio"/> Yes <input checked="" type="radio"/> No YeNo | <input type="text" value="0.00"/> | 0.00 | 0.00 |
| 4 | Chloride | <input type="radio"/> Yes <input checked="" type="radio"/> No YeNo | <input type="text" value="0.00"/> | 1000.00 | 250.00 |
| 5 | Fluoride (in hotspots) | <input type="radio"/> Yes <input checked="" type="radio"/> No YeNo | <input type="text" value="0.00"/> | 1.50 | 1.00 |
| 6 | Arsenic (in hotspots) | <input type="radio"/> Yes <input checked="" type="radio"/> No YeNo | <input type="text" value="0.00"/> | 0.01 | 0.01 |
| 7 | Iron | <input type="radio"/> Yes <input checked="" type="radio"/> No YeNo | <input type="text" value="0.00"/> | 1.00 | 0.30 |
| 8 | Nitrate | <input type="radio"/> Yes <input checked="" type="radio"/> No YeNo | <input type="text" value="0.00"/> | 45.00 | 45.00 |

12.) Source Sustainability
















| | | |
|---|--|---|
| 1 | In case of groundwater source, is there a Borewell Recharge Structure? | <input type="radio"/> Yes <input checked="" type="radio"/> No |
| 2 | List of existing water bodies in the village | <div style="border: 1px solid #ccc; height: 20px; margin-bottom: 5px;"></div> Rejuvenation Required- <input type="radio"/> Yes <input checked="" type="radio"/> No <input type="button" value="AddNew"/> |

-  Home
-  JJM Reports
-  Institutional hierarchy >
-  Master Directory / YDU >
-  District Action Plan(DAP) >
-  Village Action Plan(VAP) >
-  Physical >
-  Financial >
-  MPR >
-  Field User App >
-  Miscellaneous >
-  Data Entry Status >
-  Maintenance >
-  Contact Us
-  Help

| | | |
|---|--|---|
| 1 | NRDWP for the last mile connectivity | Yes |
| 2 | Retrofitting of completed RWS to make it JJM compliant | <input type="radio"/> Yes <input checked="" type="radio"/> No |
| 3 | SVS in villages having adequate groundwater/spring water/local or surface water source of prescribed quality | <input type="radio"/> Yes <input checked="" type="radio"/> No |
| 4 | SVS in villages having adequate groundwater that needs treatment | <input type="radio"/> Yes <input checked="" type="radio"/> No |
| 5 | MVS with water grids/ regional water supply schemes | <input type="radio"/> Yes <input checked="" type="radio"/> No |
| 6 | mini solar power based PWS in isolated/ tribal hamlets | <input type="radio"/> Yes <input checked="" type="radio"/> No |

| 14.) GP Resolution | | |
|--------------------|--|---|
| 1 | Has the GP Resolution been passed? | <input type="radio"/> Yes <input checked="" type="radio"/> No |
| 2 | Gram Sabha held | <input checked="" type="radio"/> Yes <input type="radio"/> No |
| 3 | When Gram Sabha was held (DD/MM/YYYY) * | <input type="text" value="10/10/2021"/> |
| 4 | Number of People that attended the Gram Sabha Meeting | <input type="text" value="85"/> |
| 5 | If no, then expected date for passing of resolution (DD/MM/YYYY) * | <input type="text"/> |

| 15.) For Water Supply, Proposed In-village Infrastructure | | |
|---|---|---|
| 1 | Development/ Augmentation of drinking water source | <input type="radio"/> Yes <input checked="" type="radio"/> No |
| 2 | CGWB Quality and Quantity Block maps used to identify safe ground water blocks? | <input type="radio"/> Yes <input checked="" type="radio"/> No |
| 3 | Hydro-Geomorphological maps used to plan sources? | <input type="radio"/> Yes <input checked="" type="radio"/> No |
| 4 | Source sustainability measures | <input type="radio"/> Yes <input checked="" type="radio"/> No |
| 5 | Intake Well | <input type="radio"/> Yes <input checked="" type="radio"/> No |

-  Home
-  JMM Reports
-  Institutional hierarchy >
-  Master Directory / YDU >
-  District Action Plan(DAP) >
-  Village Action Plan(VAP) >
-  Physical >
-  Financial >
-  MPR >
-  Field User App >
-  Miscellaneous >
-  Data Entry Status >
-  Maintenance >
-  Contact Us
-  Help
















| | | |
|----|--|---|
| 7 | Energy requirements to operate the water supply system | <input type="radio"/> Yes <input checked="" type="radio"/> No |
| 8 | Pumping arrangement | <input type="radio"/> Yes <input checked="" type="radio"/> No |
| 9 | Bulk meter/ sensor based to measure water supplied | <input type="radio"/> Yes <input checked="" type="radio"/> No |
| 10 | Underground sump | <input type="radio"/> Yes <input checked="" type="radio"/> No |
| 11 | Over Head Tank | <input type="radio"/> Yes <input checked="" type="radio"/> No |
| 12 | Laying of Pipeline distribution network | <input type="radio"/> Yes <input checked="" type="radio"/> No |
| 13 | Borewell recharge structure | <input type="radio"/> Yes <input checked="" type="radio"/> No |
| 14 | Washing and bathing complex | <input type="radio"/> Yes <input checked="" type="radio"/> No |
| 15 | Cattle troughs | <input type="radio"/> Yes <input checked="" type="radio"/> No |
| 16 | Green fenced premise housing the In-village Infrastructure | <input type="radio"/> Yes <input checked="" type="radio"/> No |
| 17 | 8X6 ft. sign board giving relevant details of the scheme | <input type="radio"/> Yes <input checked="" type="radio"/> No |

16.) For Greywater Management

| | | |
|---|---|---|
| 1 | Is there a waste stabilization pond? | <input type="radio"/> Yes <input checked="" type="radio"/> No |
| 2 | If No, is a waste stabilization pond planned? | <input type="radio"/> Yes <input checked="" type="radio"/> No |
| 3 | No. of Household with soak pit | <input type="text" value="0"/> |
| 4 | No. of Household that need individual soak pits | <input type="text" value="0"/> |
| 5 | No. of community soak pits needed | <input type="text" value="0"/> |

17.) For Availability of Soak Pits in Public Institutions

| | Is a soak pit planned in the following public institutions? | Tick the relevant option - |
|---|---|----------------------------|
| 1 | School | — |
| 2 | Anganwadi | — |

-  Home
-  JMM Reports
-  Institutional hierarchy >
-  Master Directory / YDU >
-  District Action Plan(DAP) >
-  Village Action Plan(VAP) >
-  Physical >
-  Financial >
-  MPR >
-  Field User App >
-  Miscellaneous >
-  Data Entry Status >
-  Maintenance >
-  Contact Us
-  Help

| | | |
|---|---------------|---|
| 3 | Ashramshala | — |
| 4 | Health Centre | — |
| 5 | GP building | — |
| 6 | Other | — |

| 18.) For Operation & Maintenance(In Rupees) | | |
|---|--|-----------------------------------|
| 1 | Water Service Charge | <input type="text" value="0.00"/> |
| 2 | Water Service Charge Monthly Collection | <input type="text" value="0.00"/> |
| 3 | Arranging operations of the system through a barefoot technician | <input type="text" value="0.00"/> |
| 4 | Chlorination | <input type="text" value="0.00"/> |
| 5 | Water quality testing and surveillance | <input type="text" value="0.00"/> |
| 6 | Ensuring cleanliness near sources | <input type="text" value="0.00"/> |

| 19.) Convergence for Water Security | | |
|-------------------------------------|--|---|
| 1 | Fifteenth Finance Commission | <input type="radio"/> Yes <input checked="" type="radio"/> No |
| 2 | Swachh Bharat Mission - Grameen | <input type="radio"/> Yes <input checked="" type="radio"/> No |
| 3 | MGNREGS | <input type="radio"/> Yes <input checked="" type="radio"/> No |
| 4 | Integrated watershed Management Programme (IWMP) | <input type="radio"/> Yes <input checked="" type="radio"/> No |
| 5 | Repair, Renovation and Restoration of water bodies | <input type="radio"/> Yes <input checked="" type="radio"/> No |
| 6 | Rashtriya Krishi Vikas Yojana (RKVY) | <input type="radio"/> Yes <input checked="" type="radio"/> No |
| 7 | Pradhan Mantri Krishi Sinchayee Yojana (PMKSY) | <input type="radio"/> Yes <input checked="" type="radio"/> No |

- Home
- JJM Reports
- Institutional hierarchy >
- Master Directory / YDU >
- District Action Plan(DAP) >
- Village Action Plan(VAP) >
- Physical >
- Financial >
- MPR >
- Field User App >
- Miscellaneous >
- Data Entry Status >
- Maintenance >
- Contact Us
- Help

| | | |
|----|---|---|
| 8 | Authority | Yes |
| 9 | Pradhan Mantri Kaushal Vikas Yojana (PMKVY) | <input type="radio"/> Yes <input checked="" type="radio"/> No |
| 10 | Samagra Shiksha | <input type="radio"/> Yes <input checked="" type="radio"/> No |
| 11 | Aspirational districts programme | <input type="radio"/> Yes <input checked="" type="radio"/> No |
| 12 | District Mineral Development Fund (DMF) | <input type="radio"/> Yes <input checked="" type="radio"/> No |
| 13 | MPLAD | <input type="radio"/> Yes <input checked="" type="radio"/> No |
| 14 | MLALAD | <input type="radio"/> Yes <input checked="" type="radio"/> No |
| 15 | Grants under Article 275 (1) of the Constitution/ Tribal Sub Scheme (TSS) | <input type="radio"/> Yes <input checked="" type="radio"/> No |
| 16 | IFI Donors | <input type="radio"/> Yes <input checked="" type="radio"/> No |
| 17 | State Government Schemes | <input type="radio"/> Yes <input checked="" type="radio"/> No |

Save