

Village Action Plan

State*	Uttar Pradesh	▼	District*	Pratapgarh	▼
Block*	Rampur Sangramgarh	▼	Panchayat*	Prataprudrapur	▼
Village*	Neknampur	▼	<input type="button" value="Search"/>		

Village Action Plan Creation date (DD/MM/YYYY)

10/10/2021

1.) Village Details

1	Village (Census Code)	157913
2	Number of Habitations	1
3	GP	Prataprudrapur
4	Name of Sarpanch/ Pradhan/ Mukhiya/ Patwari/ Talati	Not Available
5	Name and contact number of Panchayat Secretary	Not Available/Not Available

2.) VWSC/ Paani Samiti Basic Details

1	Has the VWSC / Pani Samiti / User Group being constituted?	Yes
2	Name and contact number of VWSC/ Pani Samiti Chairperson	Premshila Singh/7518469479

3.) Details of Gram Panchayat and/or its sub-committee i.e. VWSC/ Paani Samiti

S.No.	Member Name	Commitee	Gender
1	Premshila Singh	VWSC	Female
2	Sanjay Gautam	VWSC	Male
3	Sumitra	VWSC	Female
4	Ajay Maurya	VWSC	Male
5	Ajay Saroj	VWSC	Male
6	Ajay Pandey	VWSC	Male
7	Ashish Maurya	VWSC	Male

Home

JJM Reports

Institutional hierarchy >

Master Directory / YDU >

District Action Plan(DAP) >

Village Action Plan(VAP) >

Physical >

Financial >

MPR >

Field User App >

Miscellaneous >

Data Entry Status >

Maintenance >

Contact Us

Help

8	Ashok Kumar	VWSC	Male
---	-------------	------	------

4.) General details(As per 2011 Census)
















1	Population	573
2	No. of Households	96
3	No. of FHTCs Provided	96

5.) Population Projection & Requirement of Water

1	Present requirement of water	31.52 Kilo Litre/Day (KLD)
2	Intermediate stage -20 years from date (18% increase over present population)	37.19 Kilo Litre/Day (KLD)
3	Ultimate stage - 30 years from date (32% increase over present population)	41.60 Kilo Litre/Day (KLD)
4	Design period requirement *	39.23 Kilo Litre/Day (KLD)

6.)Existing In-village Infrastructure

1	Intake Works	<input type="radio"/> Yes <input checked="" type="radio"/> No
2	Water treatment Plant	<input type="radio"/> Yes <input checked="" type="radio"/> No
3	Energy requirements to operate the water supply system	<input type="radio"/> Yes <input checked="" type="radio"/> No
4	Pumping arrangement	<input type="radio"/> Yes <input checked="" type="radio"/> No
5	Bulk meter/ sensor based to measure water supplied Over Head Tank	<input type="radio"/> Yes <input checked="" type="radio"/> No
6	Underground sump	<input type="radio"/> Yes <input checked="" type="radio"/> No
7	Over Head Tank	<input type="radio"/> Yes <input checked="" type="radio"/> No

-  Home
-  JMM Reports
-  Institutional hierarchy >
-  Master Directory / YDU >
-  District Action Plan(DAP) >
-  Village Action Plan(VAP) >
-  Physical >
-  Financial >
-  MPR >
-  Field User App >
-  Miscellaneous >
-  Data Entry Status >
-  Maintenance >
-  Contact Us
-  Help

8	Pipeline distribution network	Yes
9	Borewell recharge structure	<input type="radio"/> Yes <input checked="" type="radio"/> No
10	Washing and bathing complex	<input type="radio"/> Yes <input checked="" type="radio"/> No
11	Cattle troughs	<input type="radio"/> Yes <input checked="" type="radio"/> No
12	Green fenced premise housing the In-village Infrastructure	<input type="radio"/> Yes <input checked="" type="radio"/> No
13	8X6 feet sign board giving relevant details of the scheme	<input type="radio"/> Yes <input checked="" type="radio"/> No

7.) Availability of FHTCs in Public Institutions		
	Is FHTC available in the following public institutions?	Tick the relevant option -
1	School	—
2	Anganwadi	—
3	Ashramshala	—
4	Health Centre	—
5	GP building	—
6	Other	—

8.) Availability of Rainwater Harvesting Structure in Public		
	Is a Rainwater Harvesting Structure available in the	Tick the relevant option -
1	School	—
2	Anganwadi	—
3	Health Centre	—
4	GP building	—
5	Other	—
6	Ashramshala	—

9.) Water Quality surveillance		
--------------------------------	--	--

Home

JJM Reports

Institutional hierarchy >

Master Directory / YDU >

District Action Plan(DAP) >

Village Action Plan(VAP) >

Physical >

Financial >

MPR >

Field User App >

Miscellaneous >

Data Entry Status >

Maintenance >

Contact Us
















Help

10.) Water quality monitoring

1	What are the Dates identified for Chemical/biological testing	<input checked="" type="radio"/> Weekly <input type="radio"/> FortNightly <input type="radio"/> Monthly
---	---	---

11.) Water Quality Testing at source/s
















	Mandatory Parameters*			PermissibleLimit	DesirableLimit
1	Turbidity	<input checked="" type="radio"/> Yes	<input type="text" value="3.40"/>	5.00	1.00
2	Residual Chlorine	<input checked="" type="radio"/> Yes	<input type="text" value="0.78"/>	1.00	0.20
3	Total Hardness	<input checked="" type="radio"/> Yes	<input type="text" value="450.00"/>	600.00	200.00
4	pH	<input checked="" type="radio"/> Yes	<input type="text" value="7.40"/>	8.50	6.50
	Optional Parameters			PermissibleLimit	DesirableLimit
1	Iron	<input type="radio"/> Yes <input checked="" type="radio"/> No	<input type="text" value="0.00"/>	1.00	0.30
2	Nitrate	<input type="radio"/> Yes <input checked="" type="radio"/> No	<input type="text" value="0.00"/>	45.00	45.00
3	Total Alkalinity	<input type="radio"/> Yes <input checked="" type="radio"/> No	<input type="text" value="0.00"/>	600.00	200.00
4	Ammonia	<input type="radio"/> Yes <input checked="" type="radio"/> No	<input type="text" value="0.00"/>	0.00	0.00
5	Phosphate	<input type="radio"/> Yes <input checked="" type="radio"/> No	<input type="text" value="0.00"/>	0.00	0.00
6	Fluoride (in hotspots)	<input type="radio"/> Yes <input checked="" type="radio"/> No	<input type="text" value="0.00"/>	1.50	1.00
7	Arsenic (in hotspots)	<input type="radio"/> Yes <input checked="" type="radio"/> No	<input type="text" value="0.00"/>	0.01	0.01
8	Chloride	<input type="radio"/> Yes <input checked="" type="radio"/> No	<input type="text" value="0.00"/>	1000.00	250.00

-  Home
-  JJM Reports
-  Institutional hierarchy >
-  Master Directory / YDU >
-  District Action Plan(DAP) >
-  Village Action Plan(VAP) >
-  Physical >
-  Financial >
-  MPR >
-  Field User App >
-  Miscellaneous >
-  Data Entry Status >
-  Maintenance >
-  Contact Us
-  Help

	Borewell Recharge Structure?	
2	List of existing water bodies in the village	<div style="border: 1px solid #ccc; height: 25px; width: 100%;"></div> <p>Rejuvenation Required- <input type="radio"/> Yes <input checked="" type="radio"/> No</p> <div style="border: 1px solid #00aaff; padding: 2px; display: inline-block; margin-top: 5px;">AddNew</div>

13.) Category of FHTCs		
1	Retrofitting of ongoing schemes taken up under erstwhile NRDWP for the last mile connectivity	<input type="radio"/> Yes <input checked="" type="radio"/> No
2	Retrofitting of completed RWS to make it JJM compliant	<input type="radio"/> Yes <input checked="" type="radio"/> No
3	SVS in villages having adequate groundwater/spring water/local or surface water source of prescribed quality	<input type="radio"/> Yes <input checked="" type="radio"/> No
4	SVS in villages having adequate groundwater that needs treatment	<input type="radio"/> Yes <input checked="" type="radio"/> No
5	MVS with water grids/ regional water supply schemes	<input type="radio"/> Yes <input checked="" type="radio"/> No
6	mini solar power based PWS in isolated/ tribal hamlets	<input type="radio"/> Yes <input checked="" type="radio"/> No

14.) GP Resolution		
1	Has the GP Resolution been passed?	<input type="radio"/> Yes <input checked="" type="radio"/> No
2	Gram Sabha held	<input checked="" type="radio"/> Yes <input type="radio"/> No
3	When Gram Sabha was held (DD/MM/YYYY) *	10/10/2021
4	Number of People that attended the Gram Sabha Meeting	56
5	If no, then expected date for passing of resolution (DD/MM/YYYY) *	

-  Home
-  JJM Reports
-  Institutional hierarchy >
-  Master Directory / YDU >
-  District Action Plan(DAP) >
-  Village Action Plan(VAP) >
-  Physical >
-  Financial >
-  MPR >
-  Field User App >
-  Miscellaneous >
-  Data Entry Status >
-  Maintenance >
-  Contact Us
-  Help

2	CGWB Quality and Quantity Block maps used to identify safe ground water blocks?	<input type="radio"/> Yes <input checked="" type="radio"/> No
3	Hydro-Geomorphological maps used to plan sources?	<input type="radio"/> Yes <input checked="" type="radio"/> No
4	Source sustainability measures	<input type="radio"/> Yes <input checked="" type="radio"/> No
5	Intake Well	<input type="radio"/> Yes <input checked="" type="radio"/> No
6	Water treatment plant	<input type="radio"/> Yes <input checked="" type="radio"/> No
7	Energy requirements to operate the water supply system	<input type="radio"/> Yes <input checked="" type="radio"/> No
8	Pumping arrangement	<input type="radio"/> Yes <input checked="" type="radio"/> No
9	Bulk meter/ sensor based to measure water supplied	<input type="radio"/> Yes <input checked="" type="radio"/> No
10	Underground sump	<input type="radio"/> Yes <input checked="" type="radio"/> No
11	Over Head Tank	<input type="radio"/> Yes <input checked="" type="radio"/> No
12	Laying of Pipeline distribution network	<input type="radio"/> Yes <input checked="" type="radio"/> No
13	Borewell recharge structure	<input type="radio"/> Yes <input checked="" type="radio"/> No
14	Washing and bathing complex	<input type="radio"/> Yes <input checked="" type="radio"/> No
15	Cattle troughs	<input type="radio"/> Yes <input checked="" type="radio"/> No
16	Green fenced premise housing the In-village Infrastructure	<input type="radio"/> Yes <input checked="" type="radio"/> No
17	8X6 ft. sign board giving relevant details of the scheme	<input type="radio"/> Yes <input checked="" type="radio"/> No

16.) For Greywater Management

1	Is there a waste stabilization pond?	<input type="radio"/> Yes <input checked="" type="radio"/> No
2	If No, is a waste stabilization pond planned?	<input type="radio"/> Yes <input checked="" type="radio"/> No
3	No. of Household with soak pit	<input type="text" value="0"/>

5	No. of community soak pits needed	0
---	-----------------------------------	---

17.) For Availability of Soak Pits in Public Institutions

	Is a soak pit planned in the following public institutions?	Tick the relevant option -
1	School	—
2	Anganwadi	—
3	Ashramshala	—
4	Health Centre	—
5	GP building	—
6	Other	—

18.) For Operation & Maintenance(In Rupees)

1	Water Service Charge	0.00
2	Water Service Charge Monthly Collection	0.00
3	Arranging operations of the system through a barefoot technician	0.00
4	Chlorination	0.00
5	Water quality testing and surveillance	0.00
6	Ensuring cleanliness near sources	0.00

19.) Convergence for Water Security

1	Fifteenth Finance Commission	<input type="radio"/> Yes <input checked="" type="radio"/> No
2	Swachh Bharat Mission - Grameen	<input type="radio"/> Yes <input checked="" type="radio"/> No
3	MGNREGS	<input type="radio"/> Yes <input checked="" type="radio"/> No
4	Integrated watershed Management Programme (IWMP)	<input type="radio"/> Yes <input checked="" type="radio"/> No

Home

JJM Reports

Institutional hierarchy >

Master Directory / YDU >

District Action Plan(DAP) >

Village Action Plan(VAP) >

Physical >

Financial >

MPR >

Field User App >
















Miscellaneous >

Data Entry Status >

Maintenance >

Contact Us

Help

-  Home
-  JMM Reports
-  Institutional hierarchy >
-  Master Directory / YDU >
-  District Action Plan(DAP) >
-  Village Action Plan(VAP) >
-  Physical >
-  Financial >
-  MPR >
-  Field User App >
-  Miscellaneous >
-  Data Entry Status >
-  Maintenance >
-  Contact Us
-  Help

5	Repair, Renovation and Restoration of water bodies	Yes
6	Rashtriya Krishi Vikas Yojana (RKVY)	<input type="radio"/> Yes <input checked="" type="radio"/> No
7	Pradhan Mantri Krishi Sinchayee Yojana (PMKSY)	<input type="radio"/> Yes <input checked="" type="radio"/> No
8	Compensatory Afforestation fund Management and Planning Authority	<input type="radio"/> Yes <input checked="" type="radio"/> No
9	Pradhan Mantri Kaushal Vikas Yojana (PMKVY)	<input type="radio"/> Yes <input checked="" type="radio"/> No
10	Samagra Shiksha	<input type="radio"/> Yes <input checked="" type="radio"/> No
11	Aspirational districts programme	<input type="radio"/> Yes <input checked="" type="radio"/> No
12	District Mineral Development Fund (DMF)	<input type="radio"/> Yes <input checked="" type="radio"/> No
13	MPLAD	<input type="radio"/> Yes <input checked="" type="radio"/> No
14	MLALAD	<input type="radio"/> Yes <input checked="" type="radio"/> No
15	Grants under Article 275 (1) of the Constitution/ Tribal Sub Scheme (TSS)	<input type="radio"/> Yes <input checked="" type="radio"/> No
16	IFI Donors	<input type="radio"/> Yes <input checked="" type="radio"/> No
17	State Government Schemes	<input type="radio"/> Yes <input checked="" type="radio"/> No

Save