



 Home

 JJM Reports

 Institutional hierarchy >

 Master Directory / YDU >


 District Action Plan(DAP) >


 Village Action Plan(VAP) >


 Physical >

 Financial >

 MPR >

 Field User App >

 Miscellaneous >

 Data Entry Status >

 Maintenance >

 Contact Us

 Help

[Menu Page](#) > Village Action Plan (Village Action Plan)

## Village Action Plan

|                 |               |   |                                       |            |   |
|-----------------|---------------|---|---------------------------------------|------------|---|
| <b>State*</b>   | Uttar Pradesh | ▼ | <b>District*</b>                      | Pratapgarh | ▼ |
| <b>Block*</b>   | Kalakankar    | ▼ | <b>Panchayat*</b>                     | Kandarau   | ▼ |
| <b>Village*</b> | Kothariya     | ▼ | <input type="button" value="Search"/> |            |   |

Village Action Plan Creation date (DD/MM/YYYY)

10/10/2021

### 1.) Village Details

|   |   |                             |
|---|---|-----------------------------|
| 1 | Village (Census Code)                               | 158106                      |
| 2 | Number of Habitations                               | 3                           |
| 3 | GP  | Kandarau                    |
| 4 | Name of Sarpanch/ Pradhan/ Mukhiya/ Patwari/ Talati | Not Available               |
| 5 | Name and contact number of Panchayat Secretary      | Not Available/Not Available |

### 2.) VWSC/ Paani Samiti Basic Details

|   |  |                  |
|---|--|------------------|
| 1 | Has the VWSC / Pani Samiti / User Group being constituted? | Yes              |
| 2 | Name and contact number of VWSC/ Pani Samiti Chairperson   | rahul/9005046759 |

### 3.) Details of Gram Panchayat and/or its sub-committee i.e. VWSC/ Paani Samiti

| S.No. | Member Name | Committee | Gender |
|-------|-------------|-----------|--------|
| 1     | rahul       | VWSC      | Male   |
















### 4.) General details(As per 2011 Census)

|   |                       |     |
|---|-----------------------|-----|
| 1 | Population            | 772 |
| 2 | No. of Households     | 130 |
| 3 | No. of FHTCs Provided | 0   |

### 5.) Population Projection & Requirement of Water

|   |                              |   |
|---|------------------------------|---|
| 1 | Present requirement of water | <input type="text" value="42.46"/><br><b>Kilo Litre/Day (KLD)</b> |
|---|------------------------------|---|
















Main Menu

-  Home
-  JJM Reports
-  Institutional hierarchy >
-  Master Directory / YDU >
-  District Action Plan(DAP) >
-  Village Action Plan(VAP) >
-  Physical >
-  Financial >
-  MPR >
-  Field User App >
-  Miscellaneous >
-  Data Entry Status >
-  Maintenance >
-  Contact Us
-  Help

|   |  |                                      |
|---|--|--------------------------------------|
| 3 | Ultimate stage - 30 years from date (32% increase over present population) | 56.05<br><b>Kilo Litre/Day (KLD)</b> |
| 4 | Design period requirement *  | 48.32<br><b>Kilo Litre/Day (KLD)</b> |

| 6.)Existing In-village Infrastructure |   |  |
|---------------------------------------|---|--|
| 1                                     | Intake Works  | <input type="radio"/> Yes<br><input checked="" type="radio"/> No |
| 2                                     | Water treatment Plant   | <input type="radio"/> Yes<br><input checked="" type="radio"/> No |
| 3                                     | Energy requirements to operate the water supply system            | <input type="radio"/> Yes<br><input checked="" type="radio"/> No |
| 4                                     | Pumping arrangement   | <input type="radio"/> Yes<br><input checked="" type="radio"/> No |
| 5                                     | Bulk meter/ sensor based to measure water supplied Over Head Tank | <input type="radio"/> Yes<br><input checked="" type="radio"/> No |
| 6                                     | Underground sump  | <input type="radio"/> Yes<br><input checked="" type="radio"/> No |
| 7                                     | Over Head Tank  | <input type="radio"/> Yes<br><input checked="" type="radio"/> No |
| 8                                     | Pipeline distribution network                                     | <input type="radio"/> Yes<br><input checked="" type="radio"/> No |
| 9                                     | Borewell recharge structure                                       | <input type="radio"/> Yes<br><input checked="" type="radio"/> No |
| 10                                    | Washing and bathing complex                                       | <input type="radio"/> Yes<br><input checked="" type="radio"/> No |
| 11                                    | Cattle troughs  | <input type="radio"/> Yes<br><input checked="" type="radio"/> No |
| 12                                    | Green fenced premise housing the In-village Infrastructure        | <input type="radio"/> Yes<br><input checked="" type="radio"/> No |
| 13                                    | 8X6 feet sign board giving relevant details of the scheme         | <input type="radio"/> Yes<br><input checked="" type="radio"/> No |

Main Menu

-  Home
-  JJM Reports
-  Institutional hierarchy >
-  Master Directory / YDU >
-  District Action Plan(DAP) >
-  Village Action Plan(VAP) >
-  Physical >
-  Financial >
-  MPR >
-  Field User App >
-  Miscellaneous >
-  Data Entry Status >
-  Maintenance >
-  Contact Us
-  Help

|   |               |   |
|---|---------------|---|
| 1 | School        | ✓ |
| 2 | Anganwadi     | — |
| 3 | Ashramshala   | — |
| 4 | Health Centre | — |
| 5 | GP building   | — |
| 6 | Other         | — |
















| 8.) Availability of Rainwater Harvesting Structure in Public |  |                            |
|--|--|----------------------------|
|  | Is a Rainwater Harvesting Structure available in the | Tick the relevant option - |
| 1  | School   | —                          |
| 2  | Anganwadi  | —                          |
| 3  | Health Centre  | —                          |
| 4  | GP building  | —                          |
| 5  | Other  | —                          |
| 6  | Ashramshala  | —                          |

| 9.) Water Quality surveillance |   |   |
|--------------------------------|---|---|
| 1                              | What are the Dates identified for WQ surveillance with community using FTKs/ vials? | <input checked="" type="radio"/> Weekly <input type="radio"/> FortNightly <input type="radio"/> Monthly |

| 10.) Water quality monitoring |   |   |
|-------------------------------|---|---|
| 1                             | What are the Dates identified for Chemical/biological testing | <input checked="" type="radio"/> Weekly <input type="radio"/> FortNightly <input type="radio"/> Monthly |

| 11.) Water Quality Testing at source/s |                       |   |        |                  |                |
|--|-----------------------|---|--------|------------------|----------------|
|  | Mandatory Parameters* |   |        | PermissibleLimit | DesirableLimit |
| 1                                      | Turbidity             | <input checked="" type="radio"/> Yes                          | 3.70   | 5.00             | 1.00           |
| 2                                      | Total Hardness        | <input checked="" type="radio"/> Yes                          | 380.00 | 600.00           | 200.00         |
| 3                                      | pH                    | <input checked="" type="radio"/> Yes                          | 7.30   | 8.50             | 6.50           |
| 4                                      | Residual Chlorine     | <input checked="" type="radio"/> Yes                          | 0.30   | 1.00             | 0.20           |
|  | Optional Parameters   |   |        | PermissibleLimit | DesirableLimit |
| 1                                      | Chloride              | <input type="radio"/> Yes <input checked="" type="radio"/> No | 0.00   | 1000.00          | 250.00         |

Main Menu

-  Home
-  JJM Reports
-  Institutional hierarchy >
-  Master Directory / YDU >
-  District Action Plan(DAP) >
-  Village Action Plan(VAP) >
-  Physical >
-  Financial >
-  MPR >
-  Field User App >
-  Miscellaneous >
-  Data Entry Status >
-  Maintenance >
-  Contact Us
-  Help

|   | YesNo  |      |        |        |
|---|--|------|--------|--------|
| 3 | <input type="radio"/> Yes<br><input checked="" type="radio"/> No | 0.00 | 1.50   | 1.00   |
| 4 | <input type="radio"/> Yes<br><input checked="" type="radio"/> No | 0.00 | 0.01   | 0.01   |
| 5 | <input type="radio"/> Yes<br><input checked="" type="radio"/> No | 0.00 | 600.00 | 200.00 |
| 6 | <input type="radio"/> Yes<br><input checked="" type="radio"/> No | 0.00 | 0.00   | 0.00   |
| 7 | <input type="radio"/> Yes<br><input checked="" type="radio"/> No | 0.00 | 1.00   | 0.30   |
| 8 | <input type="radio"/> Yes<br><input checked="" type="radio"/> No | 0.00 | 45.00  | 45.00  |
















**12.) Source Sustainability**

|   |  |   |
|---|--|---|
| 1 | In case of groundwater source, is there a Borewell Recharge Structure? | <input type="radio"/> Yes<br><input checked="" type="radio"/> No  |
| 2 | List of existing water bodies in the village                           | Rejuvenation Required- <input type="radio"/> Yes <input checked="" type="radio"/> No<br><input type="button" value="AddNew"/> |

**13.) Category of FHICs**

|   |  |  |
|---|--|--|
| 1 | Retrofitting of ongoing schemes taken up under erstwhile NRDWP for the last mile connectivity                | <input type="radio"/> Yes<br><input checked="" type="radio"/> No |
| 2 | Retrofitting of completed RWS to make it JJM compliant   | <input type="radio"/> Yes<br><input checked="" type="radio"/> No |
| 3 | SVS in villages having adequate groundwater/spring water/local or surface water source of prescribed quality | <input type="radio"/> Yes<br><input checked="" type="radio"/> No |
| 4 | SVS in villages having adequate groundwater that needs treatment   | <input type="radio"/> Yes<br><input checked="" type="radio"/> No |
| 5 | MVS with water grids/ regional water supply schemes  | <input type="radio"/> Yes<br><input checked="" type="radio"/> No |
| 6 | mini solar power based PWS in isolated/ tribal hamlets   | <input type="radio"/> Yes<br><input checked="" type="radio"/> No |

## Main Menu
















-  Home
-  JJM Reports
-  Institutional hierarchy >
-  Master Directory / YDU >
-  District Action Plan(DAP) >
-  Village Action Plan(VAP) >
-  Physical >
-  Financial >
-  MPR >
-  Field User App >
-  Miscellaneous >
-  Data Entry Status >
-  Maintenance >
-  Contact Us
-  Help

|   |  |   |
|---|--|---|
| 1 | Has the GP Resolution been passed?                                 | Yes   |
| 2 | Gram Sabha held  | <input checked="" type="radio"/> Yes <input type="radio"/> No |
| 3 | When Gram Sabha was held (DD/MM/YYYY) *                            | <input type="text" value="10/10/2021"/>                       |
| 4 | Number of People that attended the Gram Sabha Meeting              | <input type="text" value="80"/>                               |
| 5 | If no, then expected date for passing of resolution (DD/MM/YYYY) * | <input type="text"/>  |

### 15.) For Water Supply, Proposed In-village Infrastructure

|    |   |   |
|----|---|---|
| 1  | Development/ Augmentation of drinking water source                              | <input type="radio"/> Yes <input checked="" type="radio"/> No |
| 2  | CGWB Quality and Quantity Block maps used to identify safe ground water blocks? | <input type="radio"/> Yes <input checked="" type="radio"/> No |
| 3  | Hydro-Geomorphological maps used to plan sources?                               | <input type="radio"/> Yes <input checked="" type="radio"/> No |
| 4  | Source sustainability measures  | <input type="radio"/> Yes <input checked="" type="radio"/> No |
| 5  | Intake Well   | <input type="radio"/> Yes <input checked="" type="radio"/> No |
| 6  | Water treatment plant   | <input type="radio"/> Yes <input checked="" type="radio"/> No |
| 7  | Energy requirements to operate the water supply system                          | <input type="radio"/> Yes <input checked="" type="radio"/> No |
| 8  | Pumping arrangement   | <input type="radio"/> Yes <input checked="" type="radio"/> No |
| 9  | Bulk meter/ sensor based to measure water supplied                              | <input type="radio"/> Yes <input checked="" type="radio"/> No |
| 10 | Underground sump  | <input type="radio"/> Yes <input checked="" type="radio"/> No |
| 11 | Over Head Tank  | <input type="radio"/> Yes <input checked="" type="radio"/> No |
| 12 | Laying of Pipeline distribution network   | <input type="radio"/> Yes <input checked="" type="radio"/> No |
| 13 | Borewell recharge structure   | <input type="radio"/> Yes <input checked="" type="radio"/> No |
| 14 | Washing and bathing complex   | <input type="radio"/> Yes <input checked="" type="radio"/> No |
| 15 | Cattle troughs  | <input type="radio"/> Yes <input checked="" type="radio"/> No |
| 16 | Green fenced premise housing the In-village Infrastructure                      | <input type="radio"/> Yes <input checked="" type="radio"/> No |
| 17 | 8X6 ft. sign board giving relevant details of the scheme                        | <input type="radio"/> Yes <input checked="" type="radio"/> No |

## Main Menu

-  Home
-  JJM Reports
-  Institutional hierarchy >
-  Master Directory / YDU >
-  District Action Plan(DAP) >
-  Village Action Plan(VAP) >
-  Physical >
-  Financial >
-  MPR >
-  Field User App >
-  Miscellaneous >
-  Data Entry Status >
-  Maintenance >
-  Contact Us
-  Help

|   |   |   |
|---|---|---|
| 1 | Is there a waste stabilization pond?            | <input type="radio"/> Yes <input checked="" type="radio"/> No |
| 2 | If No, is a waste stabilization pond planned?   | <input type="radio"/> Yes <input checked="" type="radio"/> No |
| 3 | No. of Household with soak pit                  | <input type="text" value="0"/>                                |
| 4 | No. of Household that need individual soak pits | <input type="text" value="0"/>                                |
| 5 | No. of community soak pits needed               | <input type="text" value="0"/>                                |

### 17.) For Availability of Soak Pits in Public Institutions

|   | Is a soak pit planned in the following public institutions? | Tick the relevant option - |
|---|---|----------------------------|
| 1 | School  | —                          |
| 2 | Anganwadi   |                            |
| 3 | Ashramshala   | —                          |
| 4 | Health Centre   | —                          |
| 5 | GP building   | —                          |
| 6 | Other   | —                          |
















### 18.) For Operation & Maintenance(In Rupees)

|   |  |                                   |
|---|--|-----------------------------------|
| 1 | Water Service Charge   | <input type="text" value="0.00"/> |
| 2 | Water Service Charge Monthly Collection                          | <input type="text" value="0.00"/> |
| 3 | Arranging operations of the system through a barefoot technician | <input type="text" value="0.00"/> |
| 4 | Chlorination   | <input type="text" value="0.00"/> |
| 5 | Water quality testing and surveillance                           | <input type="text" value="0.00"/> |
| 6 | Ensuring cleanliness near sources                                | <input type="text" value="0.00"/> |

### 19.) Convergence for Water Security

|   |                                 |   |
|---|---------------------------------|---|
| 1 | Fifteenth Finance Commission    | <input type="radio"/> Yes <input checked="" type="radio"/> No |
| 2 | Swachh Bharat Mission - Grameen | <input type="radio"/> Yes <input checked="" type="radio"/> No |

## Main Menu

-  Home
-  JJM Reports
-  Institutional hierarchy >
-  Master Directory / YDU >
-  District Action Plan(DAP) >
-  Village Action Plan(VAP) >
-  Physical >
-  Financial >
-  MPR >
-  Field User App >
-  Miscellaneous >
-  Data Entry Status >
-  Maintenance >
-  Contact Us
-  Help

|    |   |                           |                                     |
|----|---|---------------------------|-------------------------------------|
| 3  | MGNREGS   | <input type="radio"/> Yes |                                     |
| 4  | Integrated watershed Management Programme (IWMP)                          | <input type="radio"/> Yes | <input checked="" type="radio"/> No |
| 5  | Repair, Renovation and Restoration of water bodies                        | <input type="radio"/> Yes | <input checked="" type="radio"/> No |
| 6  | Rashtriya Krishi Vikas Yojana (RKVY)                                      | <input type="radio"/> Yes | <input checked="" type="radio"/> No |
| 7  | Pradhan Mantri Krishi Sinchayee Yojana (PMKSY)                            | <input type="radio"/> Yes | <input checked="" type="radio"/> No |
| 8  | Compensatory Afforestation fund Management and Planning Authority         | <input type="radio"/> Yes | <input checked="" type="radio"/> No |
| 9  | Pradhan Mantri Kaushal Vikas Yojana (PMKVY)                               | <input type="radio"/> Yes | <input checked="" type="radio"/> No |
| 10 | Samagra Shiksha   | <input type="radio"/> Yes | <input checked="" type="radio"/> No |
| 11 | Aspirational districts programme  | <input type="radio"/> Yes | <input checked="" type="radio"/> No |
| 12 | District Mineral Development Fund (DMF )                                  | <input type="radio"/> Yes | <input checked="" type="radio"/> No |
| 13 | MPLAD   | <input type="radio"/> Yes | <input checked="" type="radio"/> No |
| 14 | MLALAD  | <input type="radio"/> Yes | <input checked="" type="radio"/> No |
| 15 | Grants under Article 275 (1) of the Constitution/ Tribal Sub Scheme (TSS) | <input type="radio"/> Yes | <input checked="" type="radio"/> No |
| 16 | IFI Donors  | <input type="radio"/> Yes | <input checked="" type="radio"/> No |
| 17 | State Government Schemes  | <input type="radio"/> Yes | <input checked="" type="radio"/> No |

Save