






 **GPS Map Camera**

Jaitapur, Uttar Pradesh, India  
65C7+6RF, Jaitapur, Uttar Pradesh 271602, India  
Lat 27.22018°  
Long 82.16445°  
17/10/23 10:50 AM GMT +05:30





 GPS Map Camera





Jaitapur, Uttar Pradesh, India  
65C7+6RF, Jaitapur, Uttar Pradesh 271602, India  
Lat 27.22018°  
Long 82.16445°  
17/10/23 10:50 AM GMT +05:30

Google





 **GPS Map Camera**



Jaitapur, Uttar Pradesh, India  
65C7+6RF, Jaitapur, Uttar Pradesh 271602, India  
Lat 27.22018°  
Long 82.16445°  
17/10/23 10:49 AM GMT +05:30



राज्य पेयजल एवं स्वच्छता मिशन  
 जल जीवन मिशन - "हर घर जल"  
 गा. नरेंद्र भंडी  
 जल जीवन मिशन - "हर घर जल"  
 गा. नरेंद्र भंडी  
 जल जीवन मिशन - "हर घर जल"  
 गा. नरेंद्र भंडी

GPS Map Camera

Jaitapur, Uttar Pradesh, India  
 65C7+6RF, Jaitapur, Uttar Pradesh 271602, India  
 Lat 27.22018°  
 Long 82.16445°  
 17/10/23 10:50 AM GMT +05:30



Google