







 GPS Map Camera



Deshi Deoria, Uttar Pradesh, India

MR7F+9PF, Deshi Deoria, Uttar Pradesh


274206, India


Lat 26.663423°

Long 83.824518°

20/09/23 12:09 PM GMT +05:30





 GPS Map Camera

Deshi Deoria, Uttar Pradesh, India

MR7F+9PF, Deshi Deoria, Uttar Pradesh

274206, India

Lat 26.663423°

Long 83.824518°

20/09/23 12:09 PM GMT +05:30





GPS Map Camera

Deshi Deoria, Uttar Pradesh, India

MR7F+9PF, Deshi Deoria, Uttar Pradesh

274206, India

Lat 26.663423°

Long 83.824518°

20/09/23 12:09 PM GMT +05:30





 GPS Map Camera

Deshi Deoria, Uttar Pradesh, India

MR6F+CJ2, Deshi Deoria, Uttar Pradesh

274206, India

Lat 26.66121°


Long 83.824128°

20/09/23 10:44 AM GMT +05:30



Google



 GPS Map Camera

Deshi Deoria, Uttar Pradesh, India

MR6F+CJ2, Deshi Deoria, Uttar Pradesh

274206, India

Lat 26.66121°

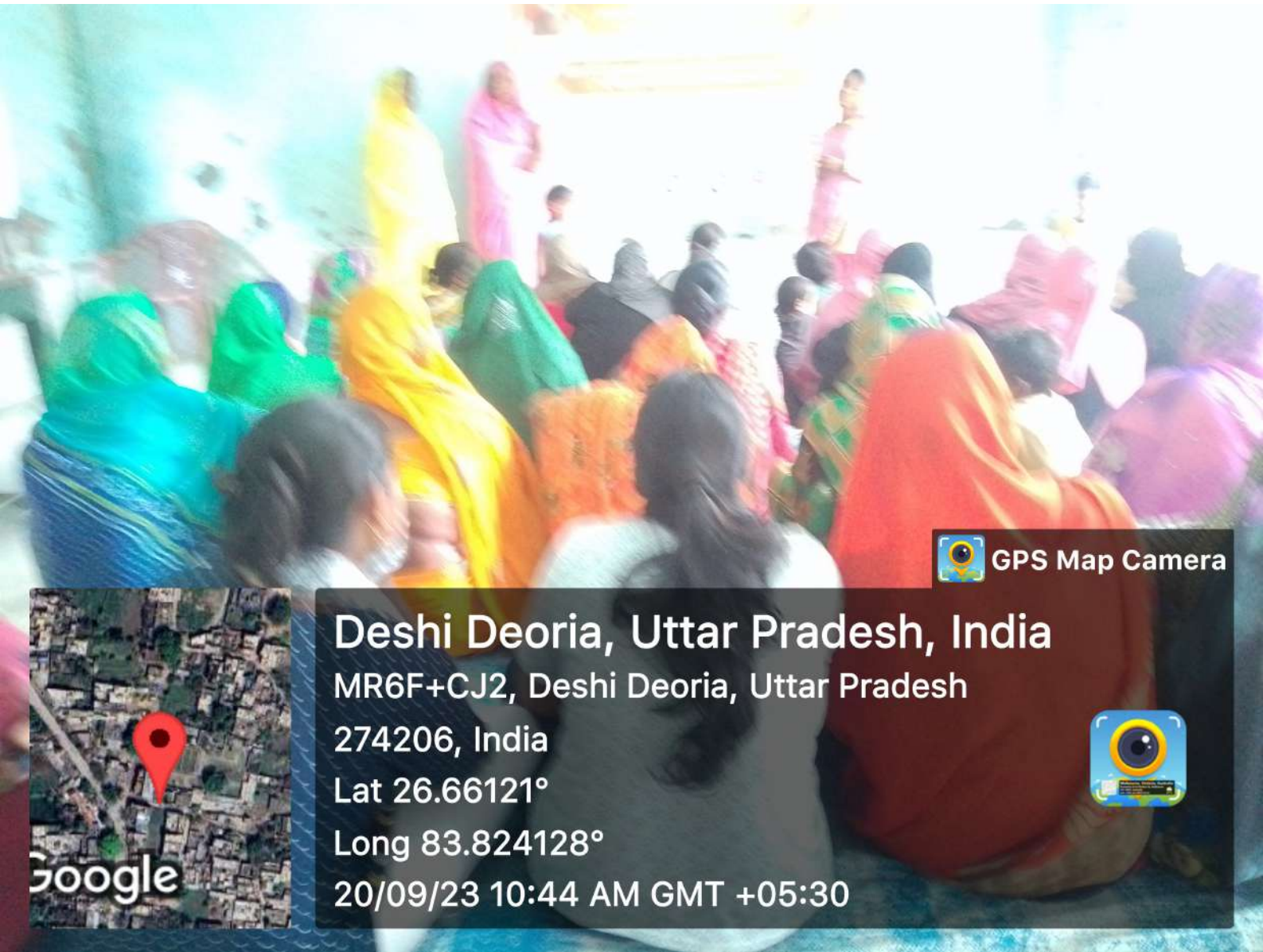
Long 83.824128°

20/09/23 10:44 AM GMT +05:30









 GPS Map Camera

Deshi Deoria, Uttar Pradesh, India

MR6F+CJ2, Deshi Deoria, Uttar Pradesh

274206, India

Lat 26.66121°

Long 83.824128°

20/09/23 10:44 AM GMT +05:30









 GPS Map Camera

Deshi Deoria, Uttar Pradesh, India

MR6F+CJ2, Deshi Deoria, Uttar Pradesh

274206, India

Lat 26.661224°

Long 83.824106°

20/09/23 10:57 AM GMT +05:30



Google





GPS Map Camera



Google

Deshi Deoria, Uttar Pradesh, India
MR6F+CJ2, Deshi Deoria, Uttar Pradesh
274206, India
Lat 26.661224°
Long 83.824106°
20/09/23 10:58 AM GMT +05:30





GPS Map Camera

Deshi Deoria, Uttar Pradesh, India

MR6F+CJ2, Deshi Deoria, Uttar Pradesh

274206, India

Lat 26.661224°

Long 83.824106°

20/09/23 10:58 AM GMT +05:30

