



2023/10/07 12:23

E-83-9 N 26.4

Arjun maurya

TECNO  
CAMON 19



2023/10/07 12:23


E 83.9 N 26.4

Arjun maurya

TECNO  
CAMON 19





 **GPS Map Camera**

**Surhan, Uttar Pradesh, India**


9VQ6+63V, near Gram Panchayat Bhavan, Surhan, Sahawar, Uttar Pradesh

274501, India

Lat 26.387958°


Long 83.860347°

07/10/23 12:24 PM GMT +05:30







 **GPS Map Camera**

**Surhan, Uttar Pradesh, India**

9VQ6+63V, near Gram Panchayat Bhavan, Surhan, Sajhawar, Uttar Pradesh

274501, India

Lat 26.387958°


Long 83.860347°

07/10/23 12:24 PM GMT +05:30







 **GPS Map Camera**

**Surhan, Uttar Pradesh, India**

9VQ6+63V, near Gram Panchayat Bhavan, Surhan, Sajhawar, Uttar Pradesh

274501, India

Lat 26.387958°

Long 83.860347°

07/10/23 12:24 PM GMT +05:30

