 **GPS Map Camera**


**Deoria, Uttar Pradesh, India**

FJ29+MJ8, रोड, Deoria, Jungle Domardila, Uttar Pradesh 274204, India


Lat 26.452031°

Long 83.619152°

08/12/23 10:09 AM GMT +05:30





 **GPS Map Camera**


**Deoria, Uttar Pradesh, India**

FJ29+MJ8, रोड, Deoria, Jungle Domardila, Uttar Pradesh 274204, India

Lat 26.452031°

Long 83.619152°

08/12/23 10:09 AM GMT +05:30






OFFICE-ROOM

बाल अधिकार  
SMART-CLASS  
ROOM- No 1

जल जीवन मिशन - "हर घर जल"  
जल जीवन मिशन - "हर घर जल"  
जल जीवन मिशन - "हर घर जल"

GPS Map Camera

Deoria, Uttar Pradesh, India  
FJ29+MJ8, रोड, Deoria, Jungle Domardila, Uttar Pradesh 274204, India  
Lat 26.452001°  
Long 83.61917°  
08/12/23 10:50 AM GMT +05:30



Google



