 **GPS Map Camera**


Karekat, Uttar Pradesh, India

FJC8+5Q5, Jungle Aktaha, Uttar Pradesh 274204, India


Lat 26.468279°

Long 83.616223°

17/12/23 01:45 PM GMT +05:30

 Google



 **GPS Map Camera**


Karekat, Uttar Pradesh, India

FJC8+5Q5, Jungle Aktaha, Uttar Pradesh 274204, India


Lat 26.468279°

Long 83.616223°

17/12/23 01:44 PM GMT +05:30

 Google



 **GPS Map Camera**


Karekat, Uttar Pradesh, India

FJC8+5Q5, Jungle Aktaha, Uttar Pradesh 274204, India


Lat 26.468279°

Long 83.616223°

17/12/23 01:45 PM GMT +05:30

 Google



 **GPS Map Camera**


Karekat, Uttar Pradesh, India

FJC8+5Q5, Jungle Aktaha, Uttar Pradesh 274204, India


Lat 26.468279°

Long 83.616223°

17/12/23 01:45 PM GMT +05:30

 Google



 **GPS Map Camera**


Karekat, Uttar Pradesh, India

FJC8+5Q5, Jungle Aktaha, Uttar Pradesh 274204, India

Lat 26.468279°

Long 83.616223°

17/12/23 01:45 PM GMT +05:30

 Google