 **GPS Map Camera**

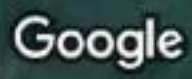
**Jaghatha, Uttar Pradesh, India**

GP23+W85, Deoria-Ramlaxan Rd, Batulahi, Uttar Pradesh 274201, India


Lat 26.518024°

Long 83.704995°

28/12/23 02:15 PM GMT +05:30





 **GPS Map Camera**

**Jaghatha, Uttar Pradesh, India**

GP23+W85, Deoria-Ramlaxan Rd, Batulahi, Uttar Pradesh 274201, India


Lat 26.518024°

Long 83.704995°

28/12/23 02:16 PM GMT +05:30





 **GPS Map Camera**

**Jaghatha, Uttar Pradesh, India**

GP23+W85, Deoria-Ramlaxan Rd, Batulahi, Uttar Pradesh 274201, India

Lat 26.518024°

Long 83.704995°

28/12/23 02:16 PM GMT +05:30



**Google**