




OPPO Pro
D.K.G. 2024.01.04 13:49




 **GPS Map Camera**

Jagahata, Uttar Pradesh, India
8225+7M8, Jagahata, Uttar Pradesh 274703, India
Lat 26.301155°
Long 84.009933°
04/01/24 12:50 PM GMT +05:30



Google




 **GPS Map Camera**

Jagahata, Uttar Pradesh, India
8225+7M8, Jagahata, Uttar Pradesh 274703, India
Lat 26.301155°
Long 84.009933°
04/01/24 12:50 PM GMT +05:30



Google




 **GPS Map Camera**

Parari Uman, Uttar Pradesh, India
72R4+R7J, Parari Uman, Uttar Pradesh 274703, India
Lat 26.292131°
Long 84.005486°
04/01/24 12:30 PM GMT +05:30

Google



 **GPS Map Camera**

Pananha, Uttar Pradesh, India
Unnamed Road, Pananha, Uttar Pradesh 274703, India
Lat 26.295496°
Long 84.018229°
04/01/24 12:42 PM GMT +05:30

