
 **GPS Map Camera**

**Chakwa Khurd, Uttar Pradesh, India**  
74RM+G6G, Sikatiya Deena Chak Rd, Chakwa Khurd, Uttar Pradesh 274703, India  
Lat 26.291469°  
Long 84.132654°  
03/01/24 04:08 PM GMT +05:30







 **GPS Map Camera**

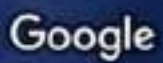
**Chakwa Khurd, Uttar Pradesh, India**

74RM+G6G, Sikatiya Deena Chak Rd, Chakwa Khurd, Uttar Pradesh 274703, India


Lat 26.291469°

Long 84.132654°

03/01/24 04:01 PM GMT +05:30

 Google



 **GPS Map Camera**

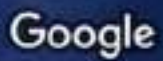
**Chakwa Khurd, Uttar Pradesh, India**

74RM+G6G, Sikatiya Deena Chak Rd, Chakwa Khurd, Uttar Pradesh 274703, India

Lat 26.291469°

Long 84.132654°

03/01/24 04:02 PM GMT +05:30

 Google

