 **GPS Map Camera**


Rudrapur, Uttar Pradesh, India

FJ2F+QG, Rudrapur, Jotbankat Doodh Nath, Uttar Pradesh 274204, India

Lat 26.451666°

Long 83.623825°


29/11/23 12:41 PM GMT +05:30

 Google








 **GPS Map Camera**

Rudrapur, Uttar Pradesh, India
FJ2F+QG, Rudrapur, Jotbankat Doodh Nath, Uttar Pradesh 274204, India
Lat 26.451666°
Long 83.623825°
29/11/23 12:41 PM GMT +05:30





 **GPS Map Camera**

Rudrapur, Uttar Pradesh, India
FJ2F+QG, Rudrapur, Jotbankat Doodh Nath, Uttar Pradesh 274204, India
Lat 26.451666°
Long 83.623825°
29/11/23 12:41 PM GMT +05:30

