



Friday, 5 January 2024 16:23:51.1
25.95663324N 80.15781909E ±3.79m

Hamirpur, Chitrakoot Division 210301

India

Altitude:56.3m

Speed:0.0km/h

Rigwara khurd Gohand





Friday, 5 January 2024 16:23:47.1
25.95663549N 80.15781932E ±3.79m

Hamirpur, Chitrakoot Division 210301


India

Altitude:56.3m

Speed:0.0km/h

Rigwara khurd Gohand





Friday, 5 January 2024 16:23:55.7
25.95663099N 80.15782163E ±3.79m

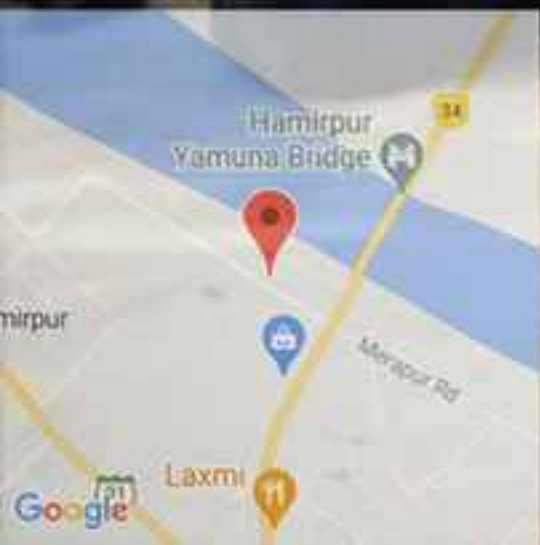
Hamirpur, Chitrakoot Division 210301

India

Altitude:56.8m

Speed:0.0km/h

Rigwara khurd Gohand





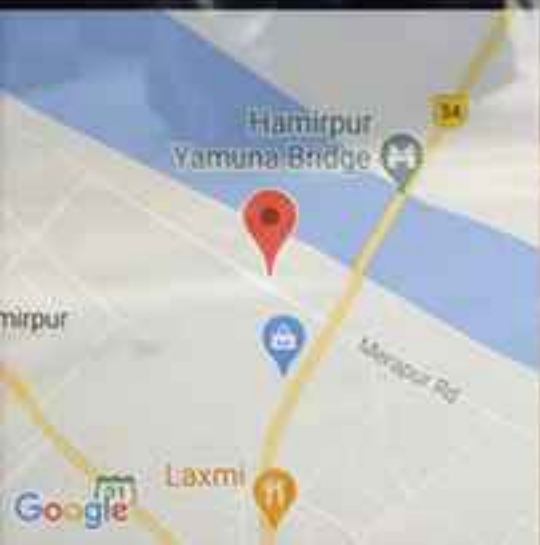
Friday, 5 January 2024 16:23:59.7
25.95663234N 80.15782055E ±3.79m

Hamirpur, Chitrakoot Division 210301
India

Altitude:57.1m

Speed:0.0km/h

Rigwara khurd Gohand





Friday, 5 January 2024 16:24:03.9
25.95663342N 80.15782213E ±4.15m

Hamirpur, Chitrakoot Division 210301

India

Altitude:56.7m

Speed:0.0km/h

Rigwara khurd Gohand

