

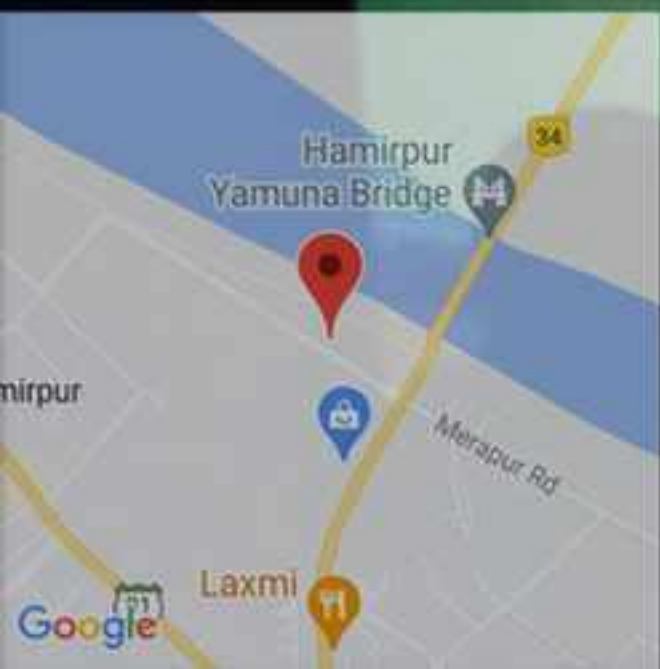
Monday, 8 January 2024 12:58:35.4
25.95663627N 80.15785355E ±3.79m

Hamirpur, Chitrakoot Division 210301
India

Altitude:63.0m

Speed:0.0km/h

Sayar Moudaha





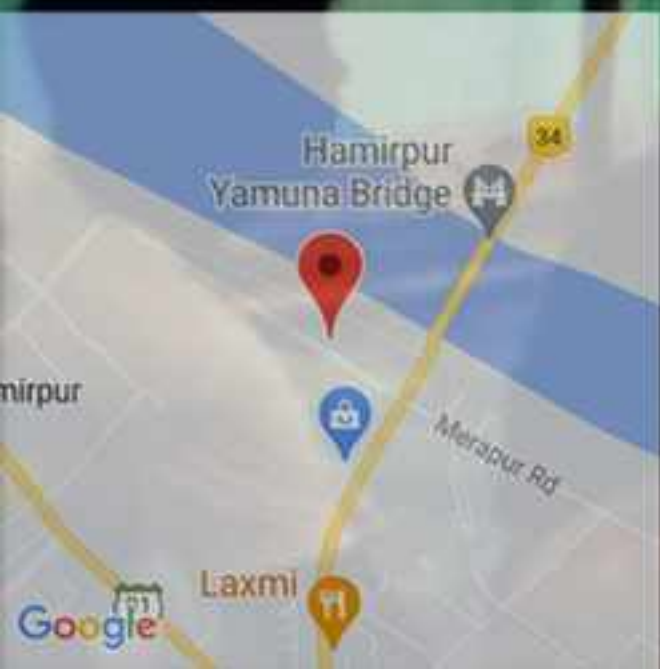
Monday, 8 January 2024 12:58:40.0
25.95664202N 80.1578458E ±3.79m
Hamirpur, Chitrakoot Division 210301


India

Altitude:63.4m

Speed:0.0km/h

Sayar Moudaha



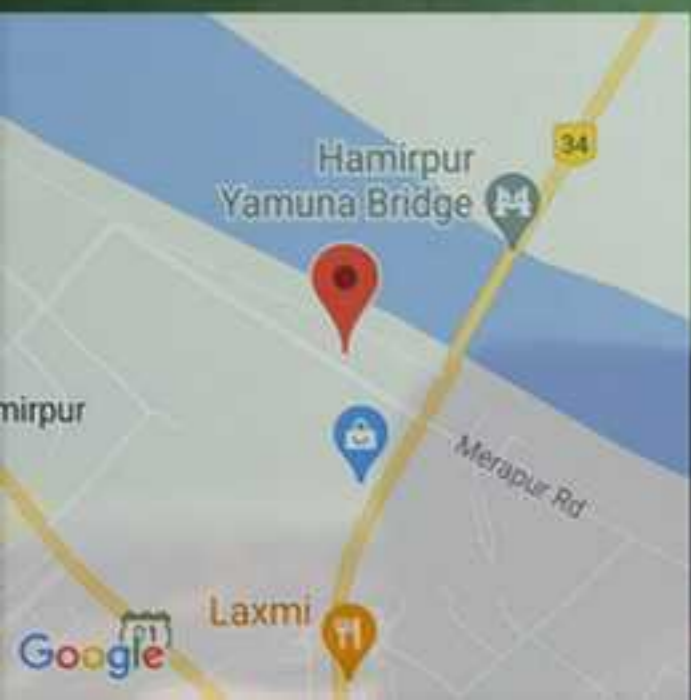


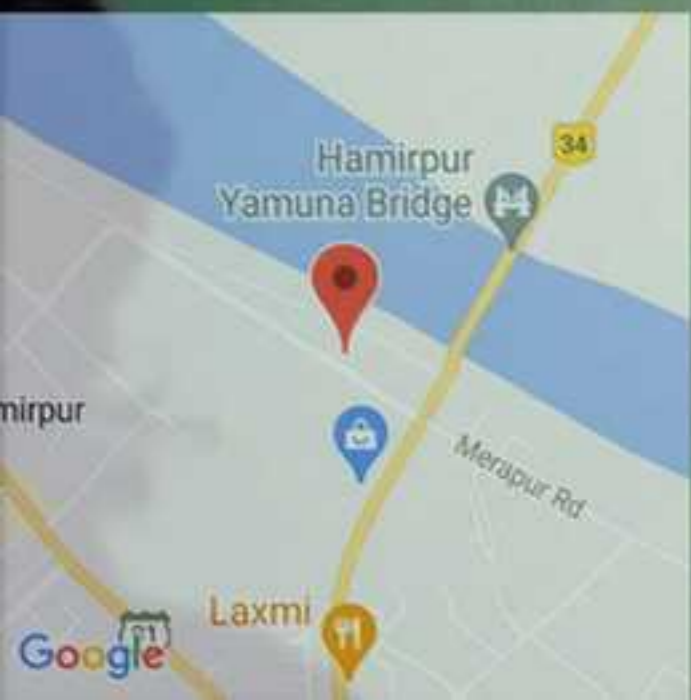
Monday, 8 January 2024 12:58:44.1
25.95665158N 80.15784586E ±3.79m
Hamirpur, Chitrakoot Division 210301
India

Altitude:64.0m

Speed:0.0km/h

Sayar Moudaha





Monday, 8 January 2024 12:58:51.7
25.95664495N 80.15785276E ±3.79m
Hamirpur, Chitrakoot Division 210301
India
Altitude:63.3m
Speed:0.0km/h
Sayar Moudaha



Monday, 8 January 2024 12:58:58.3
25.95664264N 80.15785418E ±3.79m
Hamirpur, Chitrakoot Division 210301
India
Altitude:63.2m
Speed:0.0km/h
Sayar Moudaha

