
 **GPS Map Camera**


Kuwan, Uttar Pradesh, India
GVRP+8G6, Bari, Kuwan, Uttar Pradesh 210425, India
Lat 25.53971°
Long 79.886959°
17/09/23 02:08 PM GMT +05:30





 **GPS Map Camera**


Mahoba, Uttar Pradesh, India
Unnamed Road, Uttar Pradesh 210425, India
Lat 25.537344°
Long 79.879208°
17/09/23 02:08 PM GMT +05:30









 **GPS Map Camera**



Kuwan, Uttar Pradesh, India
GVRP+8G6, Bari, Kuwan, Uttar Pradesh 210425, India
Lat 25.53971°
Long 79.886959°
17/09/23 02:08 PM GMT +05:30