



 **GPS Map Camera**



Khajuriha Kalan, Uttar Pradesh, India  
754G+XCH, Khajuriha Kalan, Uttar Pradesh 210209, India  
Lat 25.2574°  
Long 81.174012°  
14/10/23 12:46 PM GMT +05:30




 **GPS Map Camera**



Khajuriha Kalan, Uttar Pradesh, India  
754G+XCH, Khajuriha Kalan, Uttar Pradesh 210209, India  
Lat 25.25738°  
Long 81.174231°  
14/10/23 12:45 PM GMT +05:30



 **GPS Map Camera**



**Khajuriha Kalan, Uttar Pradesh, India**

**754G+XCH, Khajuriha Kalan, Uttar Pradesh 210209, India**

**Lat 25.2574°**


**Long 81.174012°**


**14/10/23 12:46 PM GMT +05:30**



Vivo V17 Pro  
48MP AI QUAD CAMERA

2023.10.14 12:46



 **GPS Map Camera**



Khajuriha Kalan, Uttar Pradesh, India


754G+XCH, Khajuriha Kalan, Uttar Pradesh 210209, India


Lat 25.25738°

Long 81.174231°

14/10/23 12:46 PM GMT +05:30



 **GPS Map Camera**



Khajuriha Kalan, Uttar Pradesh, India

754G+XCH, Khajuriha Kalan, Uttar Pradesh 210209, India

Lat 25.257432°

Long 81.174032°

14/10/23 12:46 PM GMT +05:30