

 **GPS Map Camera**



Nadin Kurmiyan, Uttar Pradesh, India  
85V4+FJH, Nadin Kurmiyan, Uttar Pradesh 210207, India  
Lat 25.344833°  
Long 81.157694°  
16/10/23 03:11 PM GMT +05:30




 **GPS Map Camera**



Nadin Kurmiyan, Uttar Pradesh, India  
85V4+FJH, Nadin Kurmiyan, Uttar Pradesh 210207, India  
Lat 25.344833°  
Long 81.157694°  
16/10/23 03:11 PM GMT +05:30




 **GPS Map Camera**



Nadin Kurmiyan, Uttar Pradesh, India  
85V4+FJH, Nadin Kurmiyan, Uttar Pradesh 210207, India  
Lat 25.344833°  
Long 81.157694°  
16/10/23 03:12 PM GMT +05:30





 **GPS Map Camera**



Chitrakoot, Uttar Pradesh, India  
Chhibon College Rd, Uttar Pradesh, India  
Lat 25.336889°  
Long 81.172166°  
16/10/23 03:08 PM GMT +05:30



 **GPS Map Camera**



Google

**Nadin Kurmiyan, Uttar Pradesh, India**  
85V4+FJH, Nadin Kurmiyan, Uttar Pradesh 210207, India  
Lat 25.344833°  
Long 81.157694°  
16/10/23 03:12 PM GMT +05:30