 **GPS Map Camera**

Chak Jafar, Uttar Pradesh, India

7WFW+GM2, Chak Jafar, Uttar Pradesh 210206, India

Lat 25.273126°


Long 80.948321°

10/10/23 12:18 PM GMT +05:30



Google



 **GPS Map Camera**

Chak Jafar, Uttar Pradesh, India  
7WFW+GM2, Chak Jafar, Uttar Pradesh 210206, India  
Lat 25.2731°  
Long 80.948335°  
10/10/23 12:24 PM GMT +05:30



Google




 **GPS Map Camera**

Chak Jafar, Uttar Pradesh, India  
7WFW+GM2, Chak Jafar, Uttar Pradesh 210206, India  
Lat 25.2731°  
Long 80.948335°  
10/10/23 12:24 PM GMT +05:30



Google



 GPS Map Camera

Chak Jafar, Uttar Pradesh, India

7WFW+GM2, Chak Jafar, Uttar Pradesh 210206, India


Lat 25.273085°

Long 80.948372°

10/10/23 12:25 PM GMT +05:30





 **GPS Map Camera**

Chak Jafar, Uttar Pradesh, India

7WFW+GM2, Chak Jafar, Uttar Pradesh 210206, India

Lat 25.273085°

Long 80.948372°

10/10/23 12:25 PM GMT +05:30



Google