





पंचायत भवन - लोढ़वारा
विकास सण्ड-कर्वी
ग्राम-सिम्हवाड़ा


 **GPS Map Camera**

Ladhwarra, Uttar Pradesh, India
Unnamed Road, Ladhwarra, Uttar Pradesh 210205, India
Lat 25.255519°
Long 80.925028°
06/10/23 10:32 AM GMT +05:30

 Google

आयत भवन लोदवारा
विकास सण्ड-कर्वी
सुरक्षित विपणन



 **GPS Map Camera**

Laudhwara, Uttar Pradesh, India

Unnamed Road, Laudhwara, Uttar Pradesh 210205, India


Lat 25.255528°

Long 80.924968°

06/10/23 10:34 AM GMT +05:30


Google



 **GPS Map Camera**

Laudhwar, Uttar Pradesh, India
6WXH+JWC, Laudhwar, Uttar Pradesh 210205, India
Lat 25.248752°
Long 80.930624°
06/10/23 10:11 AM GMT +05:30



पंचायत तालिका-लोडवारा
विकास सखड-कर्वी
अभय-पिछुड



GPS Map Camera

Laudhwara, Uttar Pradesh, India

Unnamed Road, Laudhwara, Uttar Pradesh 210205, India

Lat 25.255512°

Long 80.925012°

06/10/23 10:32 AM GMT +05:30

Google