

 **GPS Map Camera**

Kasahai, Uttar Pradesh, India
6WPX+FFP, Kasahai, Uttar Pradesh 210205, India
Lat 25.235799°
Long 80.947743°
10/10/23 11:31 AM GMT +05:30




Google



 **GPS Map Camera**

Kasahai, Uttar Pradesh, India
6WPX+FFP, Kasahai, Uttar Pradesh 210205, India
Lat 25.235786°
Long 80.947772°
10/10/23 11:32 AM GMT +05:30




Google




GPS Map Camera

Kasahai, Uttar Pradesh, India
6WPX+FFP, Kasahai, Uttar Pradesh 210205, India
Lat 25.235804°
Long 80.947769°
10/10/23 11:32 AM GMT +05:30




Google




 **GPS Map Camera**

Kasahai, Uttar Pradesh, India
6WPX+FFP, Kasahai, Uttar Pradesh 210205, India
Lat 25.235819°
Long 80.947738°
10/10/23 11:31 AM GMT +05:30




Google



 **GPS Map Camera**

Kasahai, Uttar Pradesh, India
6WPX+FFP, Kasahai, Uttar Pradesh 210205, India
Lat 25.235819°
Long 80.947738°
10/10/23 11:31 AM GMT +05:30



Google