 **GPS Map Camera**

kheriya, Uttar Pradesh, India

6V8Q+JGX, kheriya, Uttar Pradesh 210205, India

Lat 25.216112°


Long 80.889488°

07/10/23 02:19 PM GMT +05:30



Google




 **GPS Map Camera**

kheriya, Uttar Pradesh, India
6V8Q+JGX, kheriya, Uttar Pradesh 210205, India
Lat 25.216112°
Long 80.889488°
07/10/23 02:20 PM GMT +05:30





 **GPS Map Camera**


kheriya, Uttar Pradesh, India
6V8Q+JGX, kheriya, Uttar Pradesh 210205, India
Lat 25.216112°
Long 80.889488°
07/10/23 02:17 PM GMT +05:30





कृषि सेवा केंद्र

कृषि सेवा केंद्र
कृषि सेवा केंद्र

 **GPS Map Camera**

kheriya, Uttar Pradesh, India
6V8Q+JGX, kheriya, Uttar Pradesh 210205, India
Lat 25.216112°
Long 80.889488°
07/10/23 02:18 PM GMT +05:30



Google