 **GPS Map Camera**

Raipur Khadar, Uttar Pradesh, India

C45V+63H, Raipur Khadar, Uttar Pradesh 210207, India

Lat 25.407675°


Long 81.14048°

08/10/23 11:05 AM GMT +05:30



Google



 **GPS Map Camera**

Raipur Khadar, Uttar Pradesh, India

C45V+63H, Raipur Khadar, Uttar Pradesh 210207, India

Lat 25.407695°


Long 81.140424°

08/10/23 11:05 AM GMT +05:30



Google




 **GPS Map Camera**

Jamunapur Uparhar, Uttar Pradesh, India  
Jamunapur Uparhar, Uttar Pradesh 212207, India  
Lat 25.407526°  
Long 81.162174°  
08/10/23 11:02 AM GMT +05:30

 Google




 **GPS Map Camera**



Raipur Khadar, Uttar Pradesh, India  
C45V+63H, Raipur Khadar, Uttar Pradesh 210207, India  
Lat 25.407675°  
Long 81.14048°  
08/10/23 11:03 AM GMT +05:30

Google



 **GPS Map Camera**



Raipur Khadar, Uttar Pradesh, India  
C45V+63H, Raipur Khadar, Uttar Pradesh 210207, India  
Lat 25.407675°  
Long 81.14048°  
08/10/23 11:03 AM GMT +05:30