
 **GPS Map Camera**

Chak Jafar, Uttar Pradesh, India
7WFW+GM2, Chak Jafar, Uttar Pradesh 210206, India
Lat 25.2731°
Long 80.948335°
10/10/23 12:24 PM GMT +05:30



Google



 **GPS Map Camera**

Chak Jafar, Uttar Pradesh, India

7WFW+GM2, Chak Jafar, Uttar Pradesh 210206, India

Lat 25.273145°


Long 80.948376°

10/10/23 12:42 PM GMT +05:30



Google




 **GPS Map Camera**

Chak Jafar, Uttar Pradesh, India
7WFW+GM2, Chak Jafar, Uttar Pradesh 210206, India
Lat 25.2731°
Long 80.948255°
10/10/23 12:19 PM GMT +05:30



Google



 **GPS Map Camera**

Chak Jafar, Uttar Pradesh, India
7WFW+GM2, Chak Jafar, Uttar Pradesh 210206, India
Lat 25.2731°
Long 80.948255°
10/10/23 12:19 PM GMT +05:30



Google