



GPS Map Camera

Check In


Magarhai, Uttar Pradesh, India

74MG+HR6, Magarhai, Uttar Pradesh 210209, India

Lat 25.283863°

Long 81.127066°

23/08/24 02:23 PM GMT +05:30



Google



GPS Map Camera

Check In


Magarhai, Uttar Pradesh, India

74MG+HR6, Magarhai, Uttar Pradesh 210209, India

Lat 25.283863°

Long 81.127066°

23/08/24 02:23 PM GMT +05:30



Google




Scanned With OKEN Scanner




 GPS Map Camera

Check In



Magarhai, Uttar Pradesh, India
74MG+HR6, Magarhai, Uttar Pradesh 210209, India
Lat 25.283863°
Long 81.127066°
23/08/24 02:23 PM GMT +05:30



GPS Map Camera

Check In

Magarhai, Uttar Pradesh, India

74MG+HR6, Magarhai, Uttar Pradesh 210209, India

Lat 25.283863°

Long 81.127066°

23/08/24 02:23 PM GMT +05:30

Goole



Scanned With OKEN Scanner



GPS Map Camera

Check in


Magarhai, Uttar Pradesh, India

74MG+HR6, Magarhai, Uttar Pradesh 210209, India

Lat 25.283863°

Long 81.127066°

23/08/24 02:23 PM GMT +05:30





GPS Map Camera

Check In


Magarhai, Uttar Pradesh, India

74MG+HR6, Magarhai, Uttar Pradesh 210209, India

Lat 25.283863°

Long 81.127066°

23/08/24 02:23 PM GMT +05:30



Goode



Scanned With OKEN Scanner



जल जीवन मिशन - हर घर जल

जल जीवन मिशन



GPS Map Camera

Check In


Magarhai, Uttar Pradesh, India

74MG+HR6, Magarhai, Uttar Pradesh 210209, India

Lat 25.283863°

Long 81.127066°


23/08/24 02:23 PM GMT +05:30



Google



Check In



Google

Magarhai, Uttar Pradesh, India
74MG+HR6, Magarhai, Uttar Pradesh 210209, India
Lat 25.283863°
Long 81.127066°
23/08/24 02:23 PM GMT +05:30