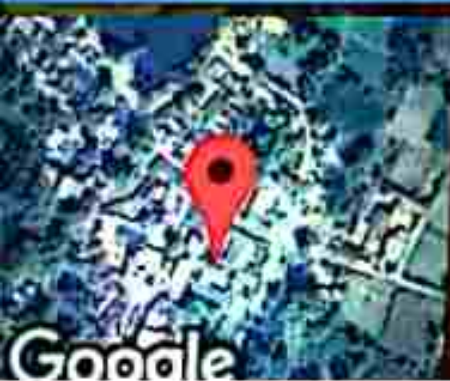




GPS Map Camera

Check In



**Kui, Uttar Pradesh, India**  
**74JH+XHH, kui, Uttar Pradesh 210209, India**  
**Lat 25.282629°**  
**Long 81.128105°**  
**23/08/24 03:03 PM GMT +05:30**





GPS Map Camera

Check In

Kui, Uttar Pradesh, India

74JH+XHH, kui, Uttar Pradesh 210209, India

Lat 25.282629°

Long 81.128105°

23/08/24 03:03 PM GMT +05:30







FUTURE



GPS Map Camera

Check In

Kui, Uttar Pradesh, India  
74JH+XHH, kui, Uttar Pradesh 210209, India  
Lat 25.282629°  
Long 81.128105°  
23/08/24 03:03 PM GMT +05:30



Google





GPS Map Camera

Check In

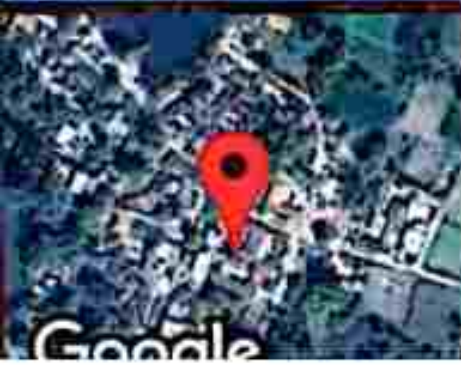
**Kui, Uttar Pradesh, India**

**74JH+XHH, kui, Uttar Pradesh 210209, India**

**Lat 25.282629°**

**Long 81.128105°**

**23/08/24 02:59 PM GMT +05:30**







GPS Map Camera

Check In

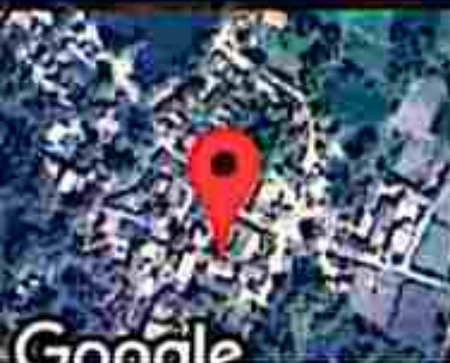
**Kui, Uttar Pradesh, India**

**74JH+XHH, kui, Uttar Pradesh 210209, India**

**Lat 25.282629°**

**Long 81.128105°**

**23/08/24 02:59 PM GMT +05:30**



Scanned with OKEN Scanner





उत्तर प्रदेश सरकार  
जल संवर्धन  
सर्व समाजों के विकास के लिए  
विद्युत  
सहकारी



GPS Map Camera

Check In

Kui, Uttar Pradesh, India  
74JH+XHH, kui, Uttar Pradesh 210209, India  
Lat 25.282629°  
Long 81.128105°  
23/08/24 03:03 PM GMT +05:30

