


जल जीवन मिशन - हर घर जल



 **GPS Map Camera**

Pachokhar, Uttar Pradesh, India  
Unnamed Road, Pachokhar, Uttar Pradesh 210206, India  
Lat 25.325045°  
Long 80.939895°  
30/07/24 11:39 AM GMT +05:30





जल जीवन मिशन - हर घर जल

 **GPS Map Camera**



**Kucharam, Uttar Pradesh, India**  
**8WVX+X7G, Kucharam, Uttar Pradesh 210206, India**  
**Lat 25.346698°**  
**Long 80.94721°**  
**30/07/24 11:39 AM GMT +05:30**



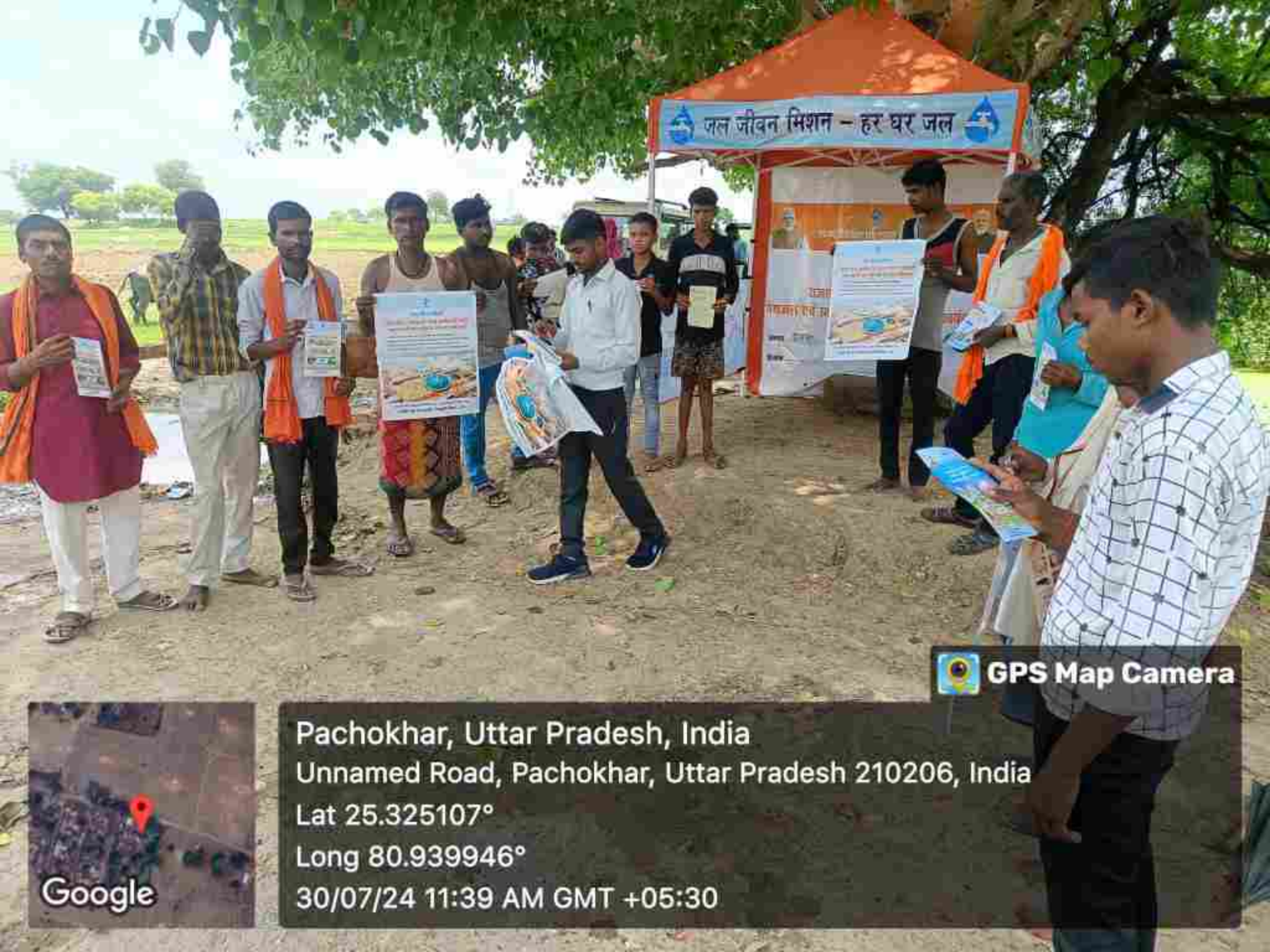
जल जीवन मिशन - हर घर जल

 **GPS Map Camera**




**Kucharam, Uttar Pradesh, India**  
**8WVX+X7G, Kucharam, Uttar Pradesh 210206, India**  
**Lat 25.346698°**  
**Long 80.94721°**  
**30/07/24 11:39 AM GMT +05:30**

**Google**



जल जीवन मिशन - हर घर जल

 **GPS Map Camera**



Pachokhar, Uttar Pradesh, India  
Unnamed Road, Pachokhar, Uttar Pradesh 210206, India  
Lat 25.325107°  
Long 80.939946°  
30/07/24 11:39 AM GMT +05:30



जल जीवन मिशन - हर घर जल

 **GPS Map Camera**

Pachokhar, Uttar Pradesh, India  
Unnamed Road, Pachokhar, Uttar Pradesh 210206, India  
Lat 25.325107°  
Long 80.939946°  
30/07/24 11:39 AM GMT +05:30



Google