



जल जीवन मिशन - हर घर जल

 **GPS Map Camera**

Itaha Devipur, Uttar Pradesh, India
69G2+HRQ, Itaha Devipur, Uttar Pradesh 210209, India
Lat 25.229237°
Long 81.341738°
04/09/24 02:25 PM GMT +05:30



Google



जल जीवन मिशन - हर घर जल


 **GPS Map Camera**

Itaha Devipur, Uttar Pradesh, India
69G2+HRQ, Itaha Devipur, Uttar Pradesh 210209, India
Lat 25.229237°
Long 81.341738°
04/09/24 02:26 PM GMT +05:30





जल जीवन मिशन - हर घर जल

 **GPS Map Camera**


Itaha Devipur, Uttar Pradesh, India
69G2+HRQ, Itaha Devipur, Uttar Pradesh 210209, India
Lat 25.229237°
Long 81.341738°
04/09/24 02:26 PM GMT +05:30

Google



जल जीवन मिशन - हर घर जल

GPS Map Camera



Itaha Devipur, Uttar Pradesh, India
69G2+HRQ, Itaha Devipur, Uttar Pradesh 210209, India
Lat 25.229237°
Long 81.341738°
04/09/24 02:26 PM GMT +05:30

Google




जल जीवन मिशन - हर घर जल



GPS Map Camera

Itaha Devipur, Uttar Pradesh, India
69G2+HRQ, Itaha Devipur, Uttar Pradesh 210209, India
Lat 25.229237°
Long 81.341738°
04/09/24 02:26 PM GMT +05:30




Google



Scanned with OKEN Scanner




जल जीवन मिशन - हर घर जल

 **GPS Map Camera**

Itaha Devipur, Uttar Pradesh, India
69G2+HRQ, Itaha Devipur, Uttar Pradesh 210209, India
Lat 25.229237°
Long 81.341738°
04/09/24 02:26 PM GMT +05:30

Google



 **GPS Map Camera**

Itaha Devipur, Uttar Pradesh, India
69G2+HRQ, Itaha Devipur, Uttar Pradesh 210209, India
Lat 25.229237°
Long 81.341738°
04/09/24 02:26 PM GMT +05:30

